

Appendix D – EDR Report

La Quinta Village Build-out Plan EIR
City of La Quinta



La Quinta Village

Calle Tampico/Washington St
La Quinta, CA 92253

Inquiry Number: 4437438.8

October 19, 2015

The EDR Aerial Photo Decade Package



6 Armstrong Road, 4th Floor
Shelton, Connecticut 06484
Toll Free: 800.352.0050
www.edrnet.com

EDR Aerial Photo Decade Package

Environmental Data Resources, Inc. (EDR) Aerial Photo Decade Package is a screening tool designed to assist environmental professionals in evaluating potential liability on a target property resulting from past activities. EDR's professional researchers provide digitally reproduced historical aerial photographs, and when available, provide one photo per decade.

When delivered electronically by EDR, the aerial photo images included with this report are for ONE TIME USE ONLY. Further reproduction of these aerial photo images is prohibited without permission from EDR. For more information contact your EDR Account Executive.

Thank you for your business.
Please contact EDR at 1-800-352-0050
with any questions or comments.

Disclaimer - Copyright and Trademark Notice

This Report contains certain information obtained from a variety of public and other sources reasonably available to Environmental Data Resources, Inc. It cannot be concluded from this Report that coverage information for the target and surrounding properties does not exist from other sources. **NO WARRANTY EXPRESSED OR IMPLIED, IS MADE WHATSOEVER IN CONNECTION WITH THIS REPORT. ENVIRONMENTAL DATA RESOURCES, INC. SPECIFICALLY DISCLAIMS THE MAKING OF ANY SUCH WARRANTIES, INCLUDING WITHOUT LIMITATION, MERCHANTABILITY OR FITNESS FOR A PARTICULAR USE OR PURPOSE. ALL RISK IS ASSUMED BY THE USER. IN NO EVENT SHALL ENVIRONMENTAL DATA RESOURCES, INC. BE LIABLE TO ANYONE, WHETHER ARISING OUT OF ERRORS OR OMISSIONS, NEGLIGENCE, ACCIDENT OR ANY OTHER CAUSE, FOR ANY LOSS OF DAMAGE, INCLUDING, WITHOUT LIMITATION, SPECIAL, INCIDENTAL, CONSEQUENTIAL, OR EXEMPLARY DAMAGES. ANY LIABILITY ON THE PART OF ENVIRONMENTAL DATA RESOURCES, INC. IS STRICTLY LIMITED TO A REFUND OF THE AMOUNT PAID FOR THIS REPORT.** Purchaser accepts this Report AS IS. Any analyses, estimates, ratings, environmental risk levels or risk codes provided in this Report are provided for illustrative purposes only, and are not intended to provide, nor should they be interpreted as providing any facts regarding, or prediction or forecast of, any environmental risk for any property. Only a Phase I Environmental Site Assessment performed by an environmental professional can provide information regarding the environmental risk for any property. Additionally, the information provided in this Report is not to be construed as legal advice.

Copyright 2015 by Environmental Data Resources, Inc. All rights reserved. Reproduction in any media or format, in whole or in part, of any report or map of Environmental Data Resources, Inc., or its affiliates, is prohibited without prior written permission.

EDR and its logos (including Sanborn and Sanborn Map) are trademarks of Environmental Data Resources, Inc. or its affiliates. All other trademarks used herein are the property of their respective owners.

Date EDR Searched Historical Sources:


Aerial Photography October 19, 2015

Target Property:

Calle Tampico/Washington St

La Quinta, CA 92253

<u>Year</u>	<u>Scale</u>	<u>Details</u>	<u>Source</u>
1953	Aerial Photograph. Scale: 1"=500'	Flight Year: 1953	Pacific Air
1959	Aerial Photograph. Scale: 1"=500'	Flight Year: 1959	Robinson
1972	Aerial Photograph. Scale: 1"=500'	Flight Year: 1972	USGS
1984	Aerial Photograph. Scale: 1"=500'	Flight Year: 1984	USGS
1996	Aerial Photograph. Scale: 1"=500'	Flight Year: 1996	USGS
2002	Aerial Photograph. Scale: 1"=500'	/DOQQ - acquisition dates: 2002	USGS/DOQQ
2002	Aerial Photograph. Scale: 1"=500'	/DOQQ - acquisition dates: 2002	USGS/DOQQ
2005	Aerial Photograph. Scale: 1"=500'	Flight Year: 2005	USDA/NAIP
2005	Aerial Photograph. Scale: 1"=500'	Flight Year: 2005	USDA/NAIP
2006	Aerial Photograph. Scale: 1"=500'	Flight Year: 2006	USDA/NAIP
2006	Aerial Photograph. Scale: 1"=500'	Flight Year: 2006	USDA/NAIP
2009	Aerial Photograph. Scale: 1"=500'	Flight Year: 2009	USDA/NAIP
2009	Aerial Photograph. Scale: 1"=500'	Flight Year: 2009	USDA/NAIP
2010	Aerial Photograph. Scale: 1"=500'	Flight Year: 2010	USDA/NAIP
2010	Aerial Photograph. Scale: 1"=500'	Flight Year: 2010	USDA/NAIP
2012	Aerial Photograph. Scale: 1"=500'	Flight Year: 2012	USDA/NAIP
2012	Aerial Photograph. Scale: 1"=500'	Flight Year: 2012	USDA/NAIP




INQUIRY #: 4437438.8

YEAR: 1953

— = 500'





INQUIRY #: 4437438.8

YEAR: 1959

| = 500'





INQUIRY #: 4437438.8

YEAR: 1972

| = 500'





INQUIRY #: 4437438.8
YEAR: 1984
|-----| = 500'





INQUIRY #: 4437438.8
YEAR: 1996
| = 500'





INQUIRY #: 4437438.8

YEAR: 2002

| = 500'





INQUIRY #: 4437438.8

YEAR: 2002

| = 500'





INQUIRY #: 4437438.8

YEAR: 2005

| = 500'





INQUIRY #: 4437438.8

YEAR: 2005

| = 500'





INQUIRY #: 4437438.8

YEAR: 2006

| = 500'





INQUIRY #: 4437438.8

YEAR: 2006

| = 500'





INQUIRY #: 4437438.8

YEAR: 2009

| = 500'





INQUIRY #: 4437438.8

YEAR: 2009

| = 500'





INQUIRY #: 4437438.8

YEAR: 2010

| = 500'





INQUIRY #: 4437438.8

YEAR: 2010

| = 500'





INQUIRY #: 4437438.8

YEAR: 2012

| = 500'





INQUIRY #: 4437438.8

YEAR: 2012

| = 500'





La Quinta Village

Calle Tampico/Washington St
La Quinta, CA 92253

Inquiry Number: 4437438.4

October 14, 2015

EDR Historical Topographic Map Report



6 Armstrong Road, 4th Floor
Shelton, Connecticut 06484
Toll Free: 800.352.0050
www.edrnet.com

EDR Historical Topographic Map Report

Environmental Data Resources, Inc.s (EDR) Historical Topographic Map Report is designed to assist professionals in evaluating potential liability on a target property resulting from past activities. EDRs Historical Topographic Map Report includes a search of a collection of public and private color historical topographic maps, dating back to the early 1900s.

Thank you for your business.
Please contact EDR at 1-800-352-0050
with any questions or comments.

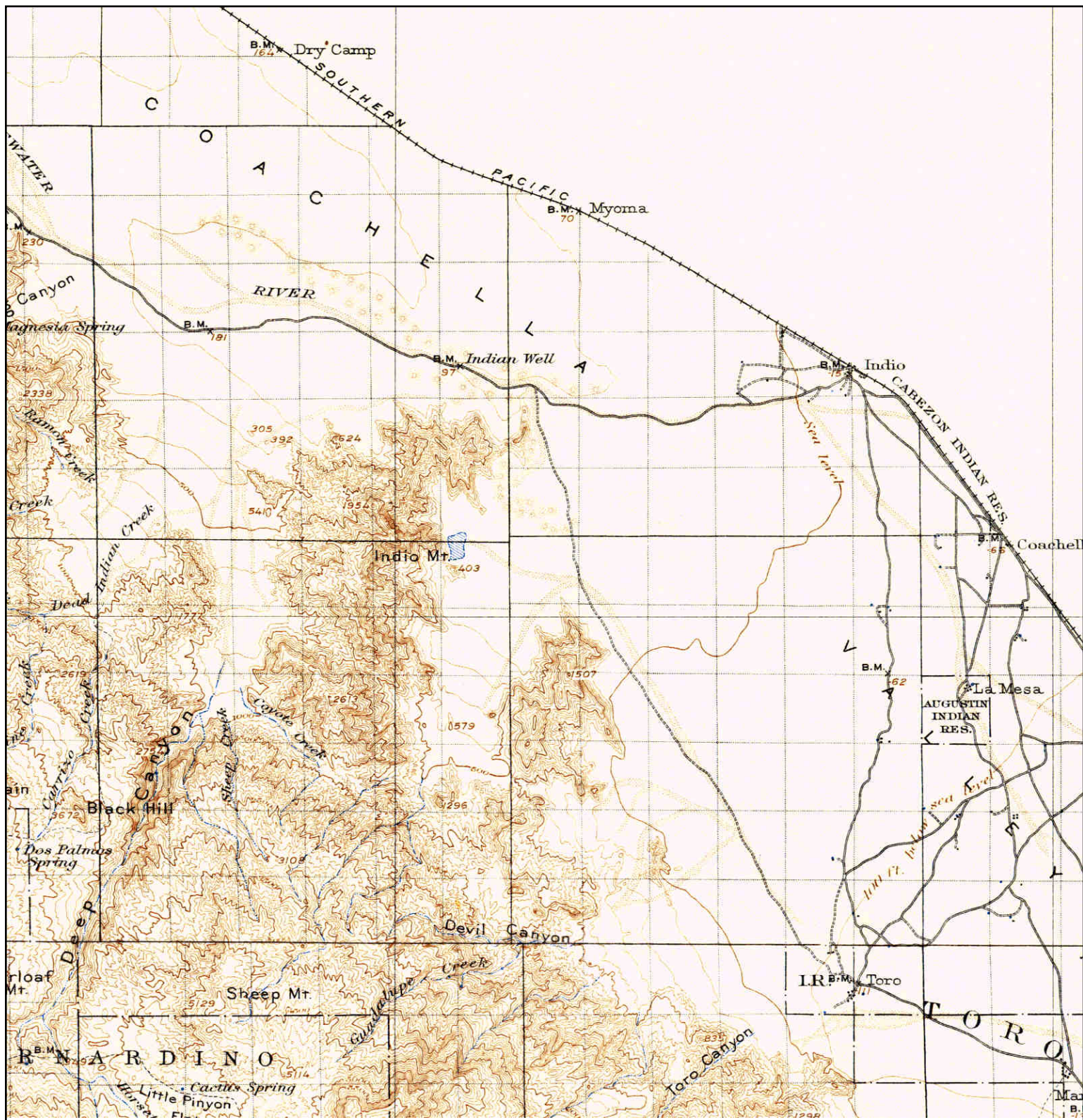
Disclaimer - Copyright and Trademark Notice

This Report contains certain information obtained from a variety of public and other sources reasonably available to Environmental Data Resources, Inc. It cannot be concluded from this Report that coverage information for the target and surrounding properties does not exist from other sources. **NO WARRANTY EXPRESSED OR IMPLIED, IS MADE WHATSOEVER IN CONNECTION WITH THIS REPORT. ENVIRONMENTAL DATA RESOURCES, INC. SPECIFICALLY DISCLAIMS THE MAKING OF ANY SUCH WARRANTIES, INCLUDING WITHOUT LIMITATION, MERCHANTABILITY OR FITNESS FOR A PARTICULAR USE OR PURPOSE. ALL RISK IS ASSUMED BY THE USER. IN NO EVENT SHALL ENVIRONMENTAL DATA RESOURCES, INC. BE LIABLE TO ANYONE, WHETHER ARISING OUT OF ERRORS OR OMISSIONS, NEGLIGENCE, ACCIDENT OR ANY OTHER CAUSE, FOR ANY LOSS OF DAMAGE, INCLUDING, WITHOUT LIMITATION, SPECIAL, INCIDENTAL, CONSEQUENTIAL, OR EXEMPLARY DAMAGES. ANY LIABILITY ON THE PART OF ENVIRONMENTAL DATA RESOURCES, INC. IS STRICTLY LIMITED TO A REFUND OF THE AMOUNT PAID FOR THIS REPORT.** Purchaser accepts this Report AS IS. Any analyses, estimates, ratings, environmental risk levels or risk codes provided in this Report are provided for illustrative purposes only, and are not intended to provide, nor should they be interpreted as providing any facts regarding, or prediction or forecast of, any environmental risk for any property. Only a Phase I Environmental Site Assessment performed by an environmental professional can provide information regarding the environmental risk for any property. Additionally, the information provided in this Report is not to be construed as legal advice.

Copyright 2015 by Environmental Data Resources, Inc. All rights reserved. Reproduction in any media or format, in whole or in part, of any report or map of Environmental Data Resources, Inc., or its affiliates, is prohibited without prior written permission.

EDR and its logos (including Sanborn and Sanborn Map) are trademarks of Environmental Data Resources, Inc. or its affiliates. All other trademarks used herein are the property of their respective owners.

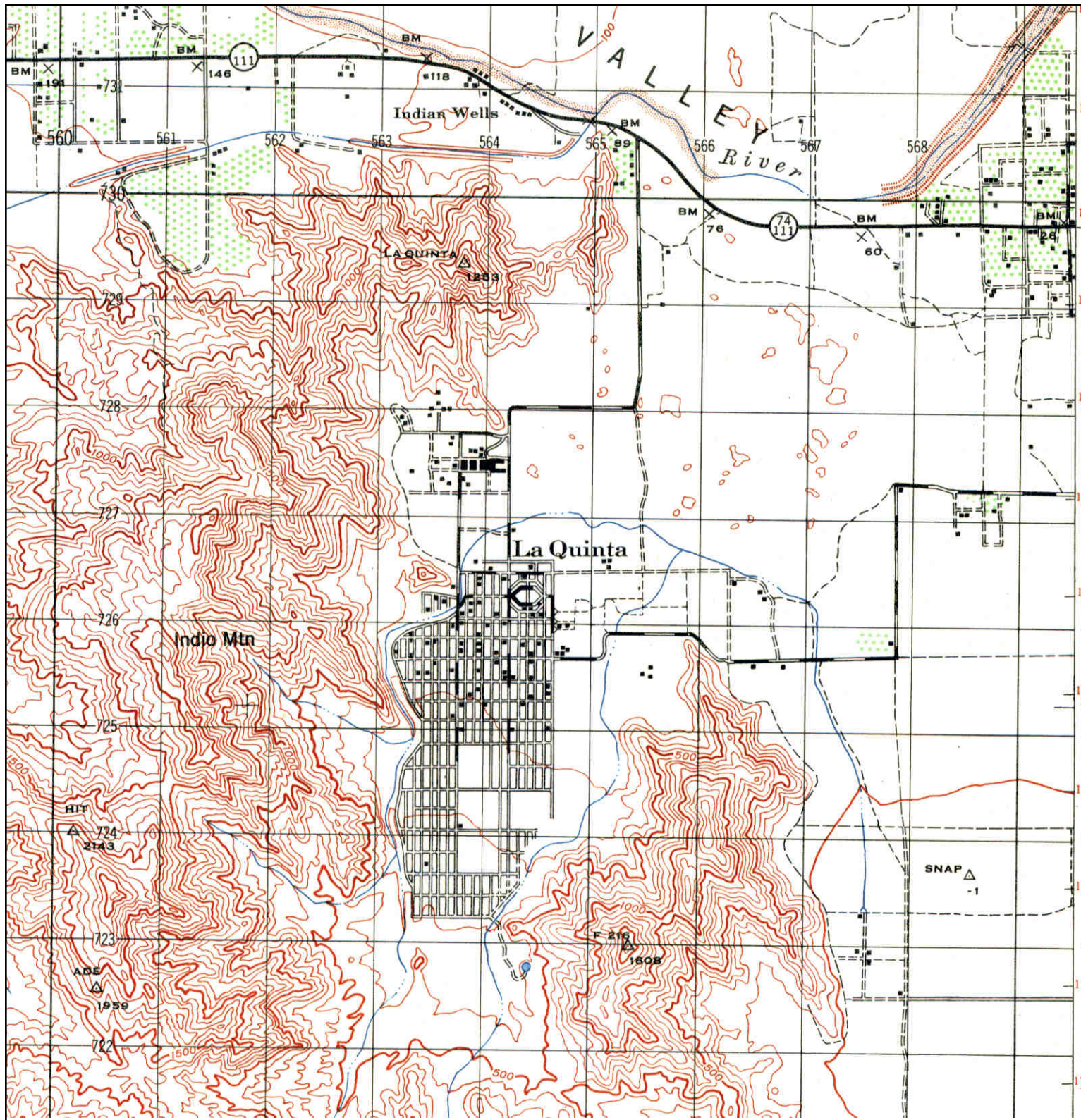
Historical Topographic Map



Unsurveyed Area on the Topographic Map

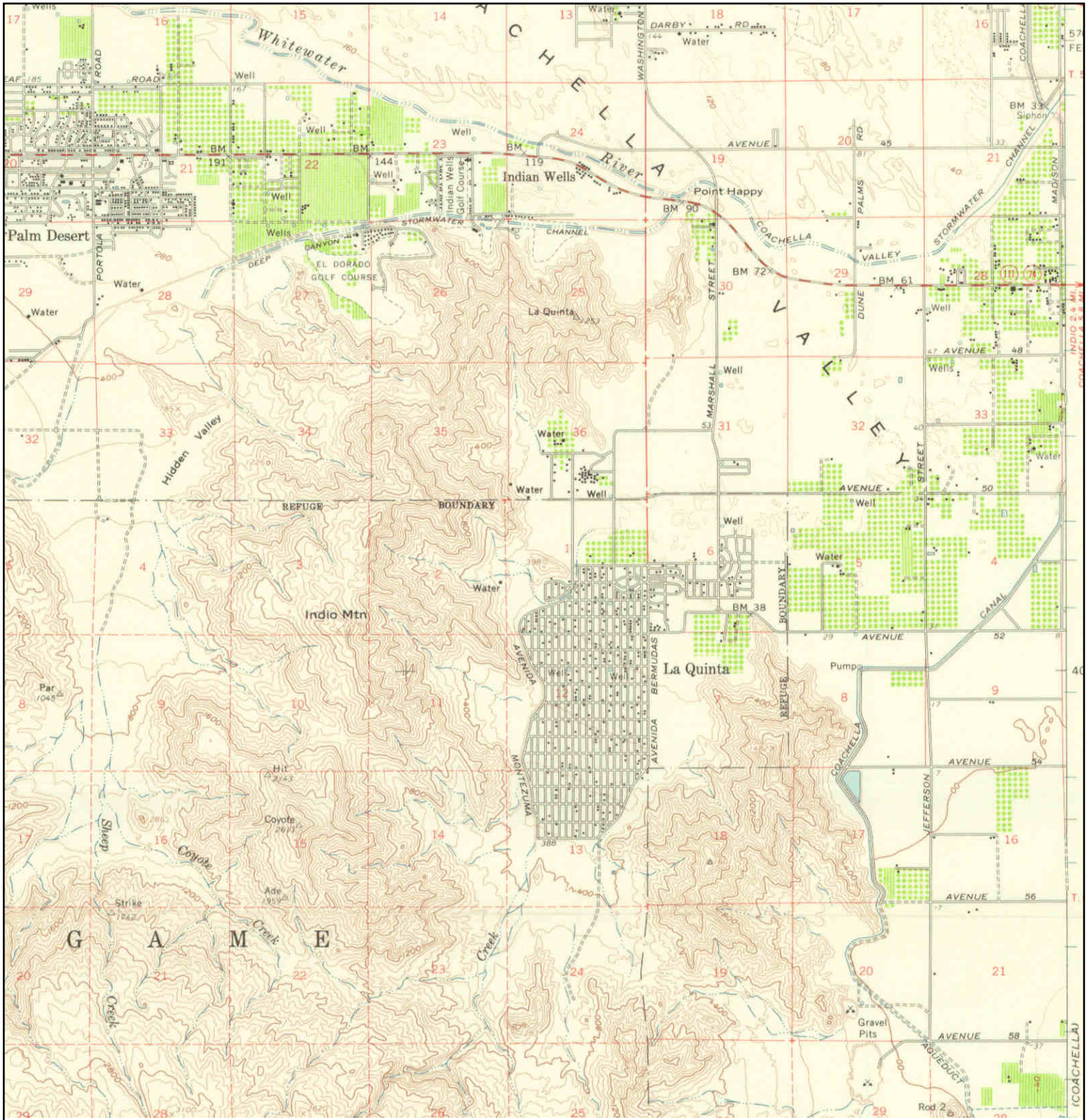
	TARGET QUAD	SITE NAME: La Quinta Village	CLIENT: The Altum Group	
	NAME: INDIO	ADDRESS: Calle Tampico/Washington St	CONTACT: Audrey Nickerson	
	MAP YEAR: 1904	LAT/LONG: 33.6782 / -116.2949	INQUIRY#: 4437438.4	RESEARCH DATE: 10/14/2015
	SERIES: 30			
	SCALE: 1:125000			

Historical Topographic Map



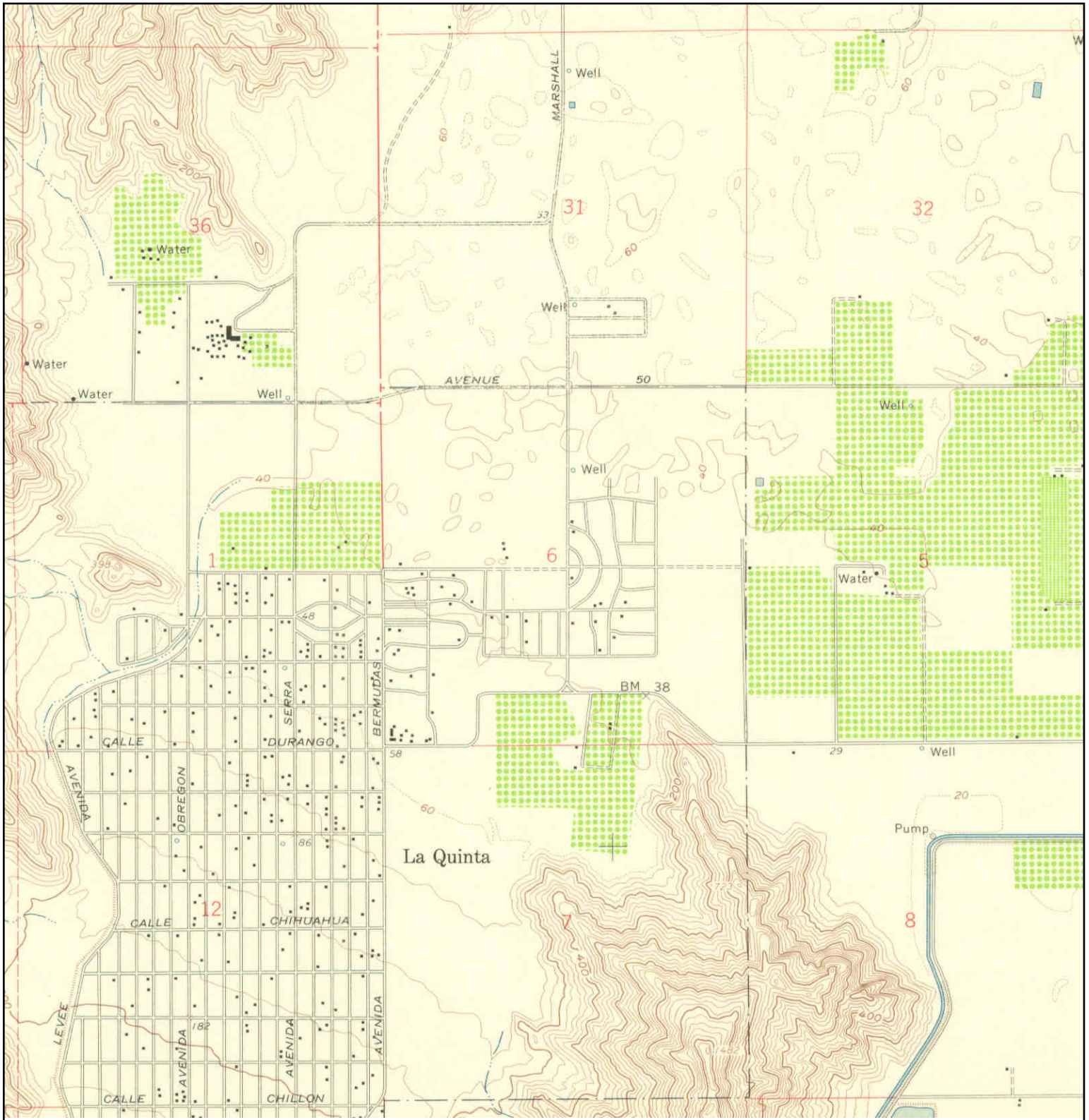
<p>N ↑</p>	<p>TARGET QUAD NAME: TORO PEAK MAP YEAR: 1944</p>	<p>SITE NAME: La Quinta Village ADDRESS: Calle Tampico/Washington St La Quinta, CA 92253 LAT/LONG: 33.6782 / -116.2949</p>	<p>CLIENT: The Altum Group CONTACT: Audrey Nickerson INQUIRY#: 4437438.4 RESEARCH DATE: 10/14/2015</p>
	<p>SERIES: 15 SCALE: 1:50000</p>		

Historical Topographic Map



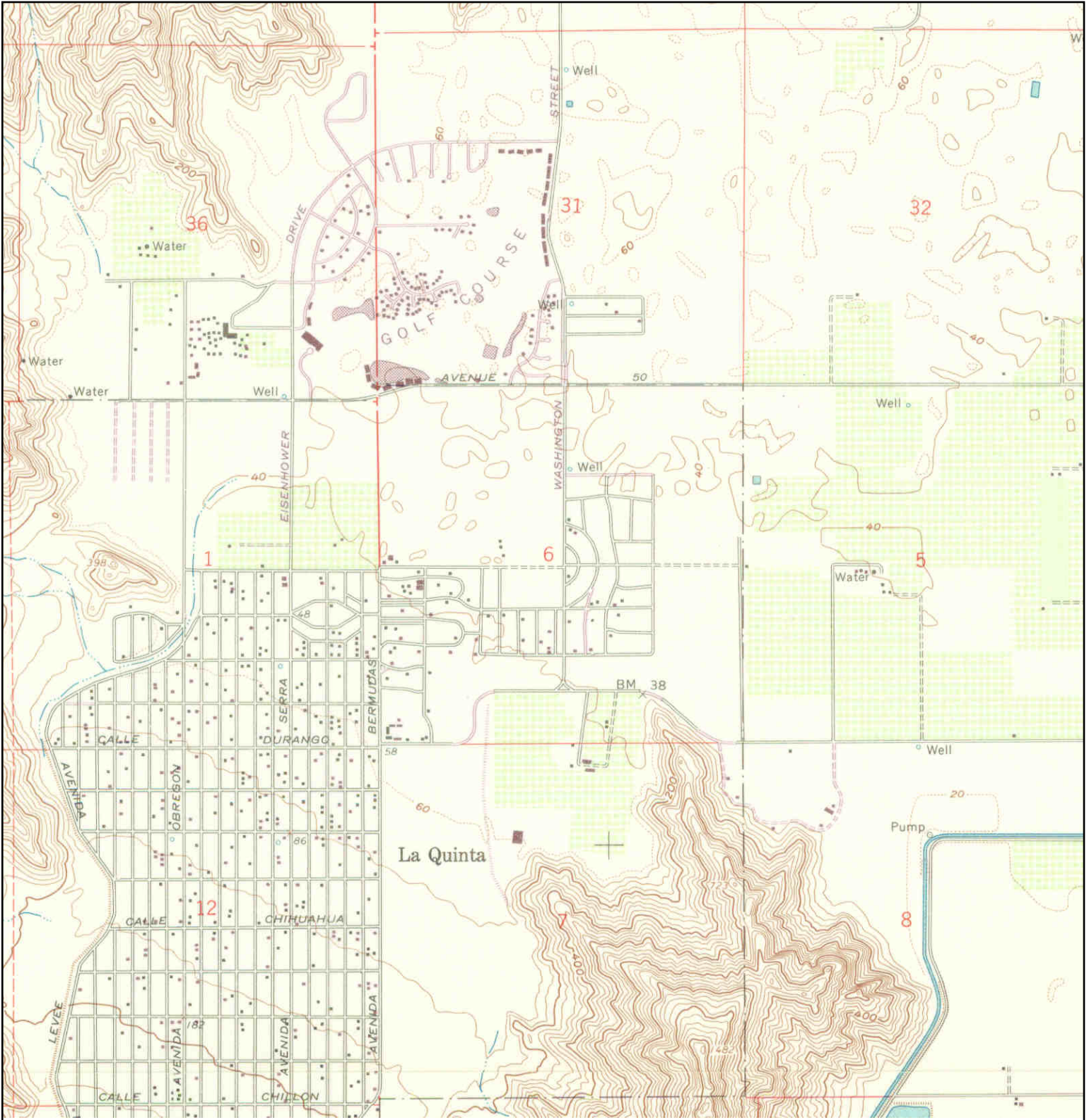
	TARGET QUAD	SITE NAME: La Quinta Village	CLIENT: The Altum Group	
	NAME: PALM DESERT	ADDRESS: Calle Tampico/Washington St	CONTACT: Audrey Nickerson	
	MAP YEAR: 1959	LAT/LONG: 33.6782 / -116.2949	INQUIRY#: 4437438.4	RESEARCH DATE: 10/14/2015
	SERIES: 15			
	SCALE: 1:62500			

Historical Topographic Map



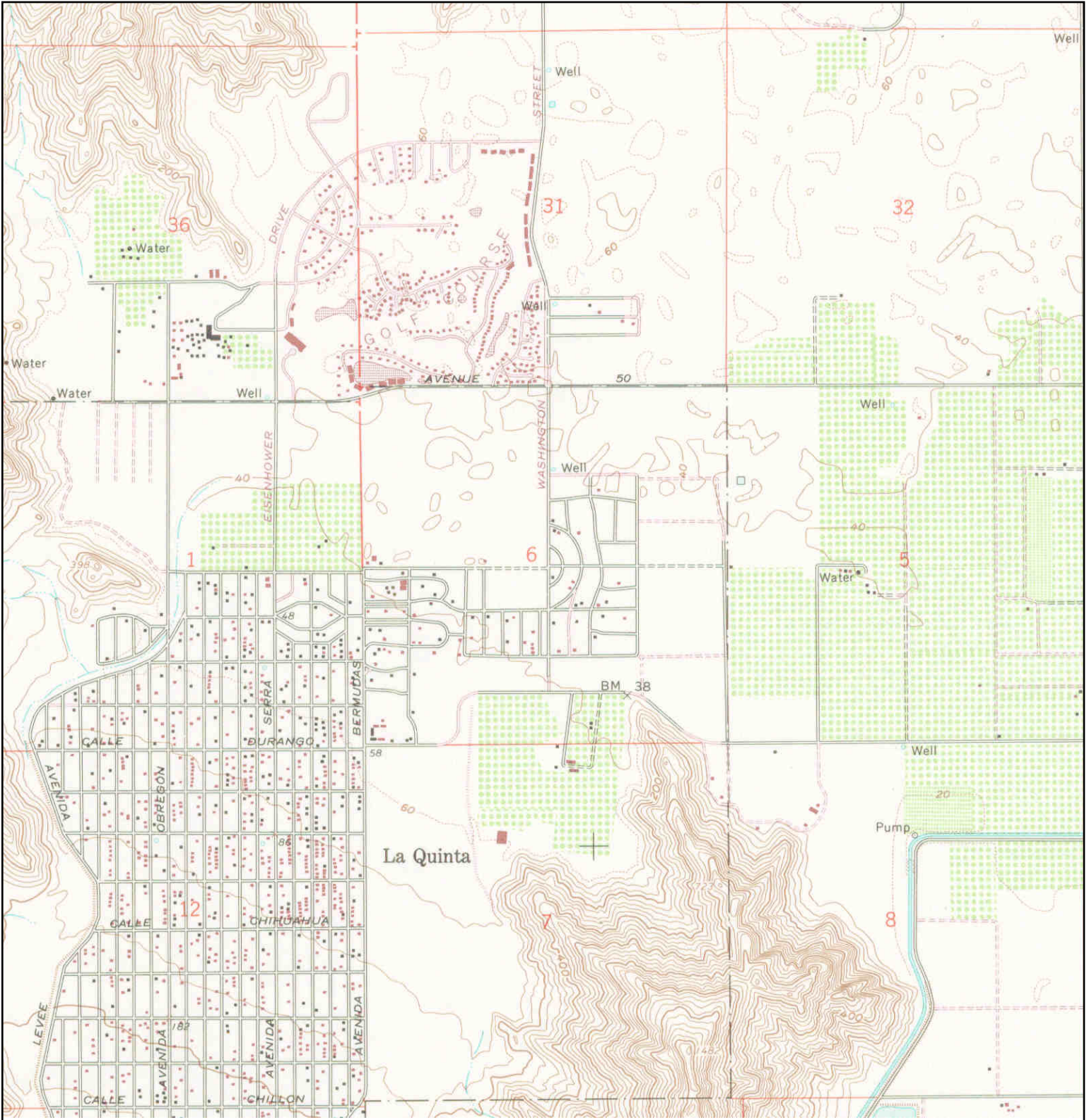
	TARGET QUAD	SITE NAME: La Quinta Village	CLIENT: The Altum Group
	NAME: LA QUINTA	ADDRESS: Calle Tampico/Washington St	CONTACT: Audrey Nickerson
	MAP YEAR: 1959	LAT/LONG: 33.6782 / -116.2949	INQUIRY#: 4437438.4
	SERIES: 7.5		RESEARCH DATE: 10/14/2015
	SCALE: 1:24000		

Historical Topographic Map



	TARGET QUAD	SITE NAME: La Quinta Village	CLIENT: The Altum Group
	NAME: LA QUINTA	ADDRESS: Calle Tampico/Washington St	CONTACT: Audrey Nickerson
	MAP YEAR: 1972	La Quinta, CA 92253	INQUIRY#: 4437438.4
	PHOTOREVISED FROM :1959	LAT/LONG: 33.6782 / -116.2949	RESEARCH DATE: 10/14/2015
	SERIES: 7.5		
	SCALE: 1:24000		

Historical Topographic Map




<p>N ↑</p>	TARGET QUAD	SITE NAME: La Quinta Village	CLIENT: The Altum Group
	NAME: LA QUINTA	ADDRESS: Calle Tampico/Washington St	CONTACT: Audrey Nickerson
	MAP YEAR: 1980	La Quinta, CA 92253	INQUIRY#: 4437438.4
	PHOTOREVISED FROM :1959	LAT/LONG: 33.6782 / -116.2949	RESEARCH DATE: 10/14/2015
	SERIES: 7.5		
	SCALE: 1:24000		

La Quinta Village

Calle Tampico/Washington St
La Quinta, CA 92253

Inquiry Number: 4437438.2s
October 13, 2015

The EDR Radius Map™ Report with GeoCheck®



6 Armstrong Road, 4th floor
Shelton, CT 06484
Toll Free: 800.352.0050
www.edrnet.com

TABLE OF CONTENTS

<u>SECTION</u>	<u>PAGE</u>
Executive Summary	ES1
Overview Map	2
Detail Map	3
Map Findings Summary	4
Map Findings	8
Orphan Summary	44
Government Records Searched/Data Currency Tracking	GR-1
 <u>GEOCHECK ADDENDUM</u>	
Physical Setting Source Addendum	A-1
Physical Setting Source Summary	A-2
Physical Setting SSURGO Soil Map	A-5
Physical Setting Source Map	A-10
Physical Setting Source Map Findings	A-12
Physical Setting Source Records Searched	PSGR-1

Thank you for your business.
 Please contact EDR at 1-800-352-0050
 with any questions or comments.

Disclaimer - Copyright and Trademark Notice

This Report contains certain information obtained from a variety of public and other sources reasonably available to Environmental Data Resources, Inc. It cannot be concluded from this Report that coverage information for the target and surrounding properties does not exist from other sources. **NO WARRANTY EXPRESSED OR IMPLIED, IS MADE WHATSOEVER IN CONNECTION WITH THIS REPORT. ENVIRONMENTAL DATA RESOURCES, INC. SPECIFICALLY DISCLAIMS THE MAKING OF ANY SUCH WARRANTIES, INCLUDING WITHOUT LIMITATION, MERCHANTABILITY OR FITNESS FOR A PARTICULAR USE OR PURPOSE. ALL RISK IS ASSUMED BY THE USER. IN NO EVENT SHALL ENVIRONMENTAL DATA RESOURCES, INC. BE LIABLE TO ANYONE, WHETHER ARISING OUT OF ERRORS OR OMISSIONS, NEGLIGENCE, ACCIDENT OR ANY OTHER CAUSE, FOR ANY LOSS OF DAMAGE, INCLUDING, WITHOUT LIMITATION, SPECIAL, INCIDENTAL, CONSEQUENTIAL, OR EXEMPLARY DAMAGES. ANY LIABILITY ON THE PART OF ENVIRONMENTAL DATA RESOURCES, INC. IS STRICTLY LIMITED TO A REFUND OF THE AMOUNT PAID FOR THIS REPORT.** Purchaser accepts this Report "AS IS". Any analyses, estimates, ratings, environmental risk levels or risk codes provided in this Report are provided for illustrative purposes only, and are not intended to provide, nor should they be interpreted as providing any facts regarding, or prediction or forecast of, any environmental risk for any property. Only a Phase I Environmental Site Assessment performed by an environmental professional can provide information regarding the environmental risk for any property. Additionally, the information provided in this Report is not to be construed as legal advice.

Copyright 2015 by Environmental Data Resources, Inc. All rights reserved. Reproduction in any media or format, in whole or in part, of any report or map of Environmental Data Resources, Inc., or its affiliates, is prohibited without prior written permission.

EDR and its logos (including Sanborn and Sanborn Map) are trademarks of Environmental Data Resources, Inc. or its affiliates. All other trademarks used herein are the property of their respective owners.

EXECUTIVE SUMMARY

A search of available environmental records was conducted by Environmental Data Resources, Inc (EDR). The report was designed to assist parties seeking to meet the search requirements of EPA's Standards and Practices for All Appropriate Inquiries (40 CFR Part 312), the ASTM Standard Practice for Environmental Site Assessments (E 1527-13) or custom requirements developed for the evaluation of environmental risk associated with a parcel of real estate.

TARGET PROPERTY INFORMATION

ADDRESS

CALLE TAMPICO/WASHINGTON ST
LA QUINTA, CA 92253

COORDINATES

Latitude (North): 33.6782000 - 33° 40' 41.52"
Longitude (West): 116.2949000 - 116° 17' 41.64"
Universal Transverse Mercator: Zone 11
UTM X (Meters): 565361.1
UTM Y (Meters): 3726506.0
Elevation: 38 ft. above sea level

USGS TOPOGRAPHIC MAP ASSOCIATED WITH TARGET PROPERTY

Target Property Map: 5641208 LA QUINTA, CA
Version Date: 2012

AERIAL PHOTOGRAPHY IN THIS REPORT

Portions of Photo from: 20120507
Source: USDA

MAPPED SITES SUMMARY

Target Property Address:
 CALLE TAMPICO/WASHINGTON ST
 LA QUINTA, CA 92253

Click on Map ID to see full detail.

MAP ID	SITE NAME	ADDRESS	DATABASE ACRONYMS	RELATIVE ELEVATION	DIST (ft. & mi.) DIRECTION
A1	GTE LA QUINTA C O	78150 AVENIDA LA FON	SWEEPS UST	Higher	1 ft.
B2	BLACK GOLD	77-985 AVENIDA MONTE	HIST UST	Higher	1 ft.
3		78010 MAIN ST	EDR US Hist Cleaners	Higher	1 ft.
A4	GTE CALIFORNIA LA QU	78150 AVENIDA LA FON	UST	Higher	1 ft.
B5		77985 AVENIDA MONTE	EDR US Hist Auto Stat	Higher	1 ft.
B6	VILLAGE MARKET #912	77985 AVENIDA MONTEZ	UST	Higher	1 ft.
B7		77985 AVENIDA MONTE	EDR US Hist Auto Stat	Higher	1 ft.
B8	BLACK GOLD	77985 AVENIDA MONTE	SWEEPS UST	Higher	1 ft.
C9		50949 WASHINGTON ST	EDR US Hist Cleaners	Higher	1 ft.
C10	MINT CLEANERS	50949 WASHINGTON	RCRA-SQG, FINDS, DRYCLEANERS, HAZNET	Higher	1 ft.
D11		50801 WASHINGTON ST	EDR US Hist Cleaners	Higher	1 ft.
D12	DESERT DISCOUNT CLEA	50801 WASHINGTON ST	RCRA-SQG, FINDS, DRYCLEANERS, HAZNET	Higher	1 ft.
E13	CIRCLE K #457	78110 CALLE TAMPICO	LUST	Higher	1 ft.
14	CALLE TAMPICO ELEMEN	EISENHOWER DRIVE/CAL	ENVIROSTOR, SCH	Higher	1 ft.
E15		78110 CALLE TAMPICO	EDR US Hist Auto Stat	Higher	1 ft.
E16	CIRCLE K #457	78110 CALLE TAMPICO	LUST	Higher	1 ft.
F17	KSL LA QUINTA CITRUS	78752 AVENUE 52	UST	Higher	1 ft.
G18	PACHECO TRANSPORT	51340 CALLE HUENEME	RCRA NonGen / NLR	Higher	1 ft.
G19	PACHECO TRANSPORT	51340 CALLE HUENEME	HWT	Higher	1 ft.
F20	BURNS RANCH	78505 52	LUST, HIST CORTESE	Higher	1 ft.
21		51505 AVENIDA MARTI	EDR US Hist Cleaners	Higher	1 ft.
F22	CITRUS GOLF MAINTENA	78752 AVE. 52	LUST	Higher	1 ft.
23		77895 CALLE MONTEZU	EDR US Hist Auto Stat	Higher	1 ft.
B24		51321 AVENIDA BERMU	EDR US Hist Auto Stat	Higher	1 ft.
25		51845 AVENIDA VELAS	EDR US Hist Cleaners	Higher	225, 0.043, WSW
26	CITY OF LA QUINTA	78160 FRANCIS HACK L	RCRA-SQG, FINDS, HAZNET	Higher	474, 0.090, SW
27	SUNGLOW RANCH	AVENUE 53	LUST	Higher	573, 0.109, NNE
28	LA QUINTA		ENVIROSTOR	Higher	716, 0.136, WNW
29		52145 AVENIDA VELAS	EDR US Hist Auto Stat	Higher	899, 0.170, SW
H30	LA QUINTA HOTEL ENGI	49499 EISENHOWER DR	RCRA-SQG, LUST, FINDS	Higher	1471, 0.279, WNW
H31	LA QUINTA HOTEL	49499 EISENHOWER DRI	LUST, HIST CORTESE	Higher	1471, 0.279, WNW
H32	LA QUINTA COUNTRY CL	77750 AVE 50	LUST, HIST CORTESE	Higher	1543, 0.292, NW
H33	LA QUINTA COUNTRY CL	77750 AVENUE 50	LUST, Notify 65	Higher	1543, 0.292, NW

EXECUTIVE SUMMARY

TARGET PROPERTY SEARCH RESULTS

The target property was not listed in any of the databases searched by EDR.

DATABASES WITH NO MAPPED SITES

No mapped sites were found in EDR's search of available ("reasonably ascertainable ") government records either on the target property or within the search radius around the target property for the following databases:

STANDARD ENVIRONMENTAL RECORDS

Federal NPL site list

NPL..... National Priority List
Proposed NPL..... Proposed National Priority List Sites
NPL LIENS..... Federal Superfund Liens

Federal Delisted NPL site list

Delisted NPL..... National Priority List Deletions

Federal CERCLIS list

FEDERAL FACILITY..... Federal Facility Site Information listing
CERCLIS..... Comprehensive Environmental Response, Compensation, and Liability Information System

Federal CERCLIS NFRAP site List

CERC-NFRAP..... CERCLIS No Further Remedial Action Planned

Federal RCRA CORRACTS facilities list

CORRACTS..... Corrective Action Report

Federal RCRA non-CORRACTS TSD facilities list

RCRA-TSDF..... RCRA - Treatment, Storage and Disposal

Federal RCRA generators list

RCRA-LQG..... RCRA - Large Quantity Generators
RCRA-CESQG..... RCRA - Conditionally Exempt Small Quantity Generator

Federal institutional controls / engineering controls registries

LUCIS..... Land Use Control Information System
US ENG CONTROLS..... Engineering Controls Sites List
US INST CONTROL..... Sites with Institutional Controls

EXECUTIVE SUMMARY

Federal ERNS list

ERNS..... Emergency Response Notification System

State- and tribal - equivalent NPL

RESPONSE..... State Response Sites

State and tribal landfill and/or solid waste disposal site lists

SWF/LF..... Solid Waste Information System

State and tribal leaking storage tank lists

INDIAN LUST..... Leaking Underground Storage Tanks on Indian Land

SLIC..... Statewide SLIC Cases

State and tribal registered storage tank lists

FEMA UST..... Underground Storage Tank Listing

AST..... Aboveground Petroleum Storage Tank Facilities

INDIAN UST..... Underground Storage Tanks on Indian Land

State and tribal voluntary cleanup sites

VCP..... Voluntary Cleanup Program Properties

INDIAN VCP..... Voluntary Cleanup Priority Listing

State and tribal Brownfields sites

BROWNFIELDS..... Considered Brownfields Sites Listing

ADDITIONAL ENVIRONMENTAL RECORDS

Local Brownfield lists

US BROWNFIELDS..... A Listing of Brownfields Sites

Local Lists of Landfill / Solid Waste Disposal Sites

WMUDS/SWAT..... Waste Management Unit Database

SWRCY..... Recycler Database

HAULERS..... Registered Waste Tire Haulers Listing

INDIAN ODI..... Report on the Status of Open Dumps on Indian Lands

ODI..... Open Dump Inventory

DEBRIS REGION 9..... Torres Martinez Reservation Illegal Dump Site Locations

Local Lists of Hazardous waste / Contaminated Sites

US HIST CDL..... National Clandestine Laboratory Register

HIST Cal-Sites..... Historical Calsites Database

CDL..... Clandestine Drug Labs

Toxic Pits..... Toxic Pits Cleanup Act Sites

EXECUTIVE SUMMARY

US CDL..... Clandestine Drug Labs

Local Lists of Registered Storage Tanks

CA FID UST..... Facility Inventory Database

Local Land Records

LIENS..... Environmental Liens Listing

LIENS 2..... CERCLA Lien Information

DEED..... Deed Restriction Listing

Records of Emergency Release Reports

HMIRS..... Hazardous Materials Information Reporting System

CHMIRS..... California Hazardous Material Incident Report System

LDS..... Land Disposal Sites Listing

MCS..... Military Cleanup Sites Listing

SPILLS 90..... SPILLS 90 data from FirstSearch

Other Ascertainable Records

FUDS..... Formerly Used Defense Sites

DOD..... Department of Defense Sites

SCRD DRYCLEANERS..... State Coalition for Remediation of Drycleaners Listing

US FIN ASSUR..... Financial Assurance Information

EPA WATCH LIST..... EPA WATCH LIST

2020 COR ACTION..... 2020 Corrective Action Program List

TSCA..... Toxic Substances Control Act

TRIS..... Toxic Chemical Release Inventory System

SSTS..... Section 7 Tracking Systems

ROD..... Records Of Decision

RMP..... Risk Management Plans

RAATS..... RCRA Administrative Action Tracking System

PRP..... Potentially Responsible Parties

PADS..... PCB Activity Database System

ICIS..... Integrated Compliance Information System

FTTS..... FIFRA/ TSCA Tracking System - FIFRA (Federal Insecticide, Fungicide, & Rodenticide Act)/TSCA (Toxic Substances Control Act)

MLTS..... Material Licensing Tracking System

COAL ASH DOE..... Steam-Electric Plant Operation Data

COAL ASH EPA..... Coal Combustion Residues Surface Impoundments List

PCB TRANSFORMER..... PCB Transformer Registration Database

RADINFO..... Radiation Information Database

HIST FTTS..... FIFRA/TSCA Tracking System Administrative Case Listing

DOT OPS..... Incident and Accident Data

CONSENT..... Superfund (CERCLA) Consent Decrees

INDIAN RESERV..... Indian Reservations

UMTRA..... Uranium Mill Tailings Sites

LEAD SMELTERS..... Lead Smelter Sites

US AIRS..... Aerometric Information Retrieval System Facility Subsystem

US MINES..... Mines Master Index File

FINDS..... Facility Index System/Facility Registry System

CA BOND EXP. PLAN..... Bond Expenditure Plan

Cortese..... "Cortese" Hazardous Waste & Substances Sites List

EXECUTIVE SUMMARY

CUPA Listings.....	CUPA Resources List
EMI.....	Emissions Inventory Data
ENF.....	Enforcement Action Listing
Financial Assurance.....	Financial Assurance Information Listing
HAZNET.....	Facility and Manifest Data
HWP.....	EnviroStor Permitted Facilities Listing
MINES.....	Mines Site Location Listing
MWMP.....	Medical Waste Management Program Listing
NPDES.....	NPDES Permits Listing
PEST LIC.....	Pesticide Regulation Licenses Listing
PROC.....	Certified Processors Database
UIC.....	UIC Listing
WASTEWATER PITS.....	Oil Wastewater Pits Listing
WDS.....	Waste Discharge System
WIP.....	Well Investigation Program Case List

EDR HIGH RISK HISTORICAL RECORDS

EDR Exclusive Records

EDR MGP..... EDR Proprietary Manufactured Gas Plants

EDR RECOVERED GOVERNMENT ARCHIVES

Exclusive Recovered Govt. Archives

RGA LF..... Recovered Government Archive Solid Waste Facilities List
RGA LUST..... Recovered Government Archive Leaking Underground Storage Tank

SURROUNDING SITES: SEARCH RESULTS

Surrounding sites were identified in the following databases.

Elevations have been determined from the USGS Digital Elevation Model and should be evaluated on a relative (not an absolute) basis. Relative elevation information between sites of close proximity should be field verified. Sites with an elevation equal to or higher than the target property have been differentiated below from sites with an elevation lower than the target property. Page numbers and map identification numbers refer to the EDR Radius Map report where detailed data on individual sites can be reviewed.

Sites listed in ***bold italics*** are in multiple databases.

Unmappable (orphan) sites are not considered in the foregoing analysis.

STANDARD ENVIRONMENTAL RECORDS

Federal RCRA generators list

RCRA-SQG: RCRAInfo is EPA's comprehensive information system, providing access to data supporting the Resource Conservation and Recovery Act (RCRA) of 1976 and the Hazardous and Solid Waste Amendments (HSWA) of 1984. The database includes selective information on sites which generate, transport, store, treat and/or dispose of hazardous waste as defined by the Resource Conservation and Recovery Act (RCRA). Small quantity generators (SQGs) generate between 100 kg and 1,000 kg of hazardous waste per month.

A review of the RCRA-SQG list, as provided by EDR, and dated 06/09/2015 has revealed that there are 3

EXECUTIVE SUMMARY

RCRA-SQG sites within approximately 0.25 miles of the target property.

<u>Equal/Higher Elevation</u>	<u>Address</u>	<u>Direction / Distance</u>	<u>Map ID</u>	<u>Page</u>
MINT CLEANERS	50949 WASHINGTON	0 - 1/8 (0.000 mi.)	C10	12
DESERT DISCOUNT CLEA	50801 WASHINGTON ST	0 - 1/8 (0.000 mi.)	D12	16
CITY OF LA QUINTA	78160 FRANCIS HACK L	SW 0 - 1/8 (0.090 mi.)	26	32

State- and tribal - equivalent CERCLIS

ENVIROSTOR: The Department of Toxic Substances Control's (DTSC's) Site Mitigation and Brownfields Reuse Program's (SMBRP's) EnviroStor database identifies sites that have known contamination or sites for which there may be reasons to investigate further. The database includes the following site types: Federal Superfund sites (National Priorities List (NPL)); State Response, including Military Facilities and State Superfund; Voluntary Cleanup; and School sites. EnviroStor provides similar information to the information that was available in CalSites, and provides additional site information, including, but not limited to, identification of formerly-contaminated properties that have been released for reuse, properties where environmental deed restrictions have been recorded to prevent inappropriate land uses, and risk characterization information that is used to assess potential impacts to public health and the environment at contaminated sites.

A review of the ENVIROSTOR list, as provided by EDR, and dated 08/03/2015 has revealed that there are 2 ENVIROSTOR sites within approximately 1 mile of the target property.

<u>Equal/Higher Elevation</u>	<u>Address</u>	<u>Direction / Distance</u>	<u>Map ID</u>	<u>Page</u>
CALLE TAMPICO ELEMEN Facility Id: 33010058 Status: No Further Action	EISENHOWER DRIVE/CAL	0 - 1/8 (0.000 mi.)	14	21
LA QUINTA Facility Id: 80001024 Status: Inactive - Needs Evaluation		WNW 1/8 - 1/4 (0.136 mi.)	28	37

State and tribal leaking storage tank lists

LUST: The Leaking Underground Storage Tank Incident Reports contain an inventory of reported leaking underground storage tank incidents. The data come from the State Water Resources Control Board Leaking Underground Storage Tank Information System.

A review of the LUST list, as provided by EDR, and dated 06/15/2015 has revealed that there are 9 LUST sites within approximately 0.5 miles of the target property.

<u>Equal/Higher Elevation</u>	<u>Address</u>	<u>Direction / Distance</u>	<u>Map ID</u>	<u>Page</u>
CIRCLE K #457 Status: Completed - Case Closed Global Id: T0606500974	78110 CALLE TAMPICO	0 - 1/8 (0.000 mi.)	E13	19
CIRCLE K #457 Status: Completed - Case Closed Global Id: T0606500968	78110 CALLE TAMPICO	0 - 1/8 (0.000 mi.)	E16	24
BURNS RANCH	78505 52	0 - 1/8 (0.000 mi.)	F20	27

EXECUTIVE SUMMARY

Status: Completed - Case Closed Status: 9 - Case Closed Facility Id: 89781 Global Id: T0606500969 Facility Status: 9 Global ID: T0606500969				
CITRUS GOLF MAINTENA	78752 AVE. 52	0 - 1/8 (0.000 mi.)	F22	29
Status: Completed - Case Closed Facility Id: 200932002 Global Id: T10000001645 Facility Status: 9				
SUNGLOW RANCH	AVENUE 53	NNE 0 - 1/8 (0.109 mi.)	27	35
Status: Completed - Case Closed Global Id: T0606500976				
LA QUINTA HOTEL ENGI	49499 EISENHOWER DR	WNW 1/4 - 1/2 (0.279 mi.)	H30	38
Status: 9 - Case Closed Global ID: T0606500967				
LA QUINTA HOTEL	49499 EISENHOWER DRI	WNW 1/4 - 1/2 (0.279 mi.)	H31	39
Status: Completed - Case Closed Global Id: T0606500967 Global Id: T0606500971				
LA QUINTA COUNTRY CL	77750 AVE 50	NW 1/4 - 1/2 (0.292 mi.)	H32	42
Status: Completed - Case Closed Facility Id: 891157 Global Id: T0606500970 Facility Status: 9				
LA QUINTA COUNTRY CL	77750 AVENUE 50	NW 1/4 - 1/2 (0.292 mi.)	H33	43
Status: 9 - Case Closed Global ID: T0606500970				

State and tribal registered storage tank lists

UST: The Underground Storage Tank database contains registered USTs. USTs are regulated under Subtitle I of the Resource Conservation and Recovery Act (RCRA). The data come from the State Water Resources Control Board's Hazardous Substance Storage Container Database.

A review of the UST list, as provided by EDR, and dated 06/15/2015 has revealed that there are 3 UST sites within approximately 0.25 miles of the target property.

<u>Equal/Higher Elevation</u>	<u>Address</u>	<u>Direction / Distance</u>	<u>Map ID</u>	<u>Page</u>
GTE CALIFORNIA LA QU Facility Id: 352	78150 AVENIDA LA FON	0 - 1/8 (0.000 mi.)	A4	9
VILLAGE MARKET #912 Facility Id: 18	77985 AVENIDA MONTEZ	0 - 1/8 (0.000 mi.)	B6	10
KSL LA QUINTA CITRUS Facility Id: 426	78752 AVENUE 52	0 - 1/8 (0.000 mi.)	F17	25

EXECUTIVE SUMMARY

ADDITIONAL ENVIRONMENTAL RECORDS

Local Lists of Hazardous waste / Contaminated Sites

SCH: This category contains proposed and existing school sites that are being evaluated by DTSC for possible hazardous materials contamination. In some cases, these properties may be listed in the CalSites category. depending on the level of threat to public health and safety or the environment they pose.

A review of the SCH list, as provided by EDR, and dated 08/03/2015 has revealed that there is 1 SCH site within approximately 0.25 miles of the target property.

<u>Equal/Higher Elevation</u>	<u>Address</u>	<u>Direction / Distance</u>	<u>Map ID</u>	<u>Page</u>
CALLE TAMPICO ELEMEN Facility Id: 33010058 Status: No Further Action	EISENHOWER DRIVE/CAL	0 - 1/8 (0.000 mi.)	14	21

Local Lists of Registered Storage Tanks

SWEEPS UST: Statewide Environmental Evaluation and Planning System. This underground storage tank listing was updated and maintained by a company contacted by the SWRCB in the early 1990's. The listing is no longer updated or maintained. The local agency is the contact for more information on a site on the SWEEPS list.

A review of the SWEEPS UST list, as provided by EDR, and dated 06/01/1994 has revealed that there are 2 SWEEPS UST sites within approximately 0.25 miles of the target property.

<u>Equal/Higher Elevation</u>	<u>Address</u>	<u>Direction / Distance</u>	<u>Map ID</u>	<u>Page</u>
GTE LA QUINTA C O Status: A Tank Status: A Comp Number: 67032	78150 AVENIDA LA FON	0 - 1/8 (0.000 mi.)	A1	8
BLACK GOLD Status: A Tank Status: A Comp Number: 35593	77985 AVENIDA MONTE	0 - 1/8 (0.000 mi.)	B8	10

HIST UST: Historical UST Registered Database.

A review of the HIST UST list, as provided by EDR, and dated 10/15/1990 has revealed that there is 1 HIST UST site within approximately 0.25 miles of the target property.

<u>Equal/Higher Elevation</u>	<u>Address</u>	<u>Direction / Distance</u>	<u>Map ID</u>	<u>Page</u>
BLACK GOLD Facility Id: 00000035593	77-985 AVENIDA MONTE	0 - 1/8 (0.000 mi.)	B2	8

EXECUTIVE SUMMARY

Other Ascertainable Records

RCRA NonGen / NLR: RCRAInfo is EPA's comprehensive information system, providing access to data supporting the Resource Conservation and Recovery Act (RCRA) of 1976 and the Hazardous and Solid Waste Amendments (HSWA) of 1984. The database includes selective information on sites which generate, transport, store, treat and/or dispose of hazardous waste as defined by the Resource Conservation and Recovery Act (RCRA). Non-Generators do not presently generate hazardous waste.

A review of the RCRA NonGen / NLR list, as provided by EDR, and dated 06/09/2015 has revealed that there is 1 RCRA NonGen / NLR site within approximately 0.25 miles of the target property.

<u>Equal/Higher Elevation</u>	<u>Address</u>	<u>Direction / Distance</u>	<u>Map ID</u>	<u>Page</u>
PACHECO TRANSPORT	51340 CALLE HUENEME	0 - 1/8 (0.000 mi.)	G18	26

DRYCLEANERS: A list of drycleaner related facilities that have EPA ID numbers. These are facilities with certain SIC codes: power laundries, family and commercial; garment pressing and cleaners' agents; linen supply; coin-operated laundries and cleaning; drycleaning plants except rugs; carpet and upholster cleaning; industrial launderers; laundry and garment services.

A review of the DRYCLEANERS list, as provided by EDR, and dated 08/10/2015 has revealed that there are 2 DRYCLEANERS sites within approximately 0.25 miles of the target property.

<u>Equal/Higher Elevation</u>	<u>Address</u>	<u>Direction / Distance</u>	<u>Map ID</u>	<u>Page</u>
MINT CLEANERS EPA Id: CAR000001644	50949 WASHINGTON	0 - 1/8 (0.000 mi.)	C10	12
DESERT DISCOUNT CLEA EPA Id: CAR000129106	50801 WASHINGTON ST	0 - 1/8 (0.000 mi.)	D12	16

HIST CORTESE: The sites for the list are designated by the State Water Resource Control Board [LUST], the Integrated Waste Board [SWF/LS], and the Department of Toxic Substances Control [CALSTATES]. This listing is no longer updated by the state agency.

A review of the HIST CORTESE list, as provided by EDR, and dated 04/01/2001 has revealed that there are 3 HIST CORTESE sites within approximately 0.5 miles of the target property.

<u>Equal/Higher Elevation</u>	<u>Address</u>	<u>Direction / Distance</u>	<u>Map ID</u>	<u>Page</u>
BURNS RANCH Reg Id: 7T2253003	78505 52	0 - 1/8 (0.000 mi.)	F20	27
LA QUINTA HOTEL Reg Id: 7T2253001 Reg Id: 7T2253005	49499 EISENHOWER DRI	WNW 1/4 - 1/2 (0.279 mi.)	H31	39
LA QUINTA COUNTRY CL Reg Id: 7T2253004	77750 AVE 50	NW 1/4 - 1/2 (0.292 mi.)	H32	42

EXECUTIVE SUMMARY

HWT: A listing of hazardous waste transporters. In California, unless specifically exempted, it is unlawful for any person to transport hazardous wastes unless the person holds a valid registration issued by DTSC. A hazardous waste transporter registration is valid for one year and is assigned a unique registration number.

A review of the HWT list, as provided by EDR, and dated 07/13/2015 has revealed that there is 1 HWT site within approximately 0.25 miles of the target property.

<u>Equal/Higher Elevation</u>	<u>Address</u>	<u>Direction / Distance</u>	<u>Map ID</u>	<u>Page</u>
PACHECO TRANSPORT Reg Num: 5096	51340 CALLE HUENEME	0 - 1/8 (0.000 mi.)	G19	27

Notify 65: Listings of all Proposition 65 incidents reported to counties by the State Water Resources Control Board and the Regional Water Quality Control Board. This database is no longer updated by the reporting agency.

A review of the Notify 65 list, as provided by EDR, and dated 08/04/2015 has revealed that there is 1 Notify 65 site within approximately 1 mile of the target property.

<u>Equal/Higher Elevation</u>	<u>Address</u>	<u>Direction / Distance</u>	<u>Map ID</u>	<u>Page</u>
LA QUINTA COUNTRY CL	77750 AVENUE 50	NW 1/4 - 1/2 (0.292 mi.)	H33	43

EDR HIGH RISK HISTORICAL RECORDS

EDR Exclusive Records

EDR US Hist Auto Stat: EDR has searched selected national collections of business directories and has collected listings of potential gas station/filling station/service station sites that were available to EDR researchers. EDR's review was limited to those categories of sources that might, in EDR's opinion, include gas station/filling station/service station establishments. The categories reviewed included, but were not limited to gas, gas station, gasoline station, filling station, auto, automobile repair, auto service station, service station, etc. This database falls within a category of information EDR classifies as "High Risk Historical Records", or HRHR. EDR's HRHR effort presents unique and sometimes proprietary data about past sites and operations that typically create environmental concerns, but may not show up in current government records searches.

A review of the EDR US Hist Auto Stat list, as provided by EDR, has revealed that there are 6 EDR US Hist Auto Stat sites within approximately 0.25 miles of the target property.

<u>Equal/Higher Elevation</u>	<u>Address</u>	<u>Direction / Distance</u>	<u>Map ID</u>	<u>Page</u>
Not reported	77985 AVENIDA MONTE	0 - 1/8 (0.000 mi.)	B5	9
Not reported	77985 AVENIDA MONTE	0 - 1/8 (0.000 mi.)	B7	10
Not reported	78110 CALLE TAMPICO	0 - 1/8 (0.000 mi.)	E15	24
Not reported	77895 CALLE MONTEZU	0 - 1/8 (0.000 mi.)	23	31
Not reported	51321 AVENIDA BERMU	0 - 1/8 (0.000 mi.)	B24	32
Not reported	52145 AVENIDA VELAS	SW 1/8 - 1/4 (0.170 mi.)	29	38

EXECUTIVE SUMMARY

EDR US Hist Cleaners: EDR has searched selected national collections of business directories and has collected listings of potential dry cleaner sites that were available to EDR researchers. EDR's review was limited to those categories of sources that might, in EDR's opinion, include dry cleaning establishments. The categories reviewed included, but were not limited to dry cleaners, cleaners, laundry, laundromat, cleaning/laundry, wash & dry etc. This database falls within a category of information EDR classifies as "High Risk Historical Records", or HRHR. EDR's HRHR effort presents unique and sometimes proprietary data about past sites and operations that typically create environmental concerns, but may not show up in current government records searches.

A review of the EDR US Hist Cleaners list, as provided by EDR, has revealed that there are 5 EDR US Hist Cleaners sites within approximately 0.25 miles of the target property.

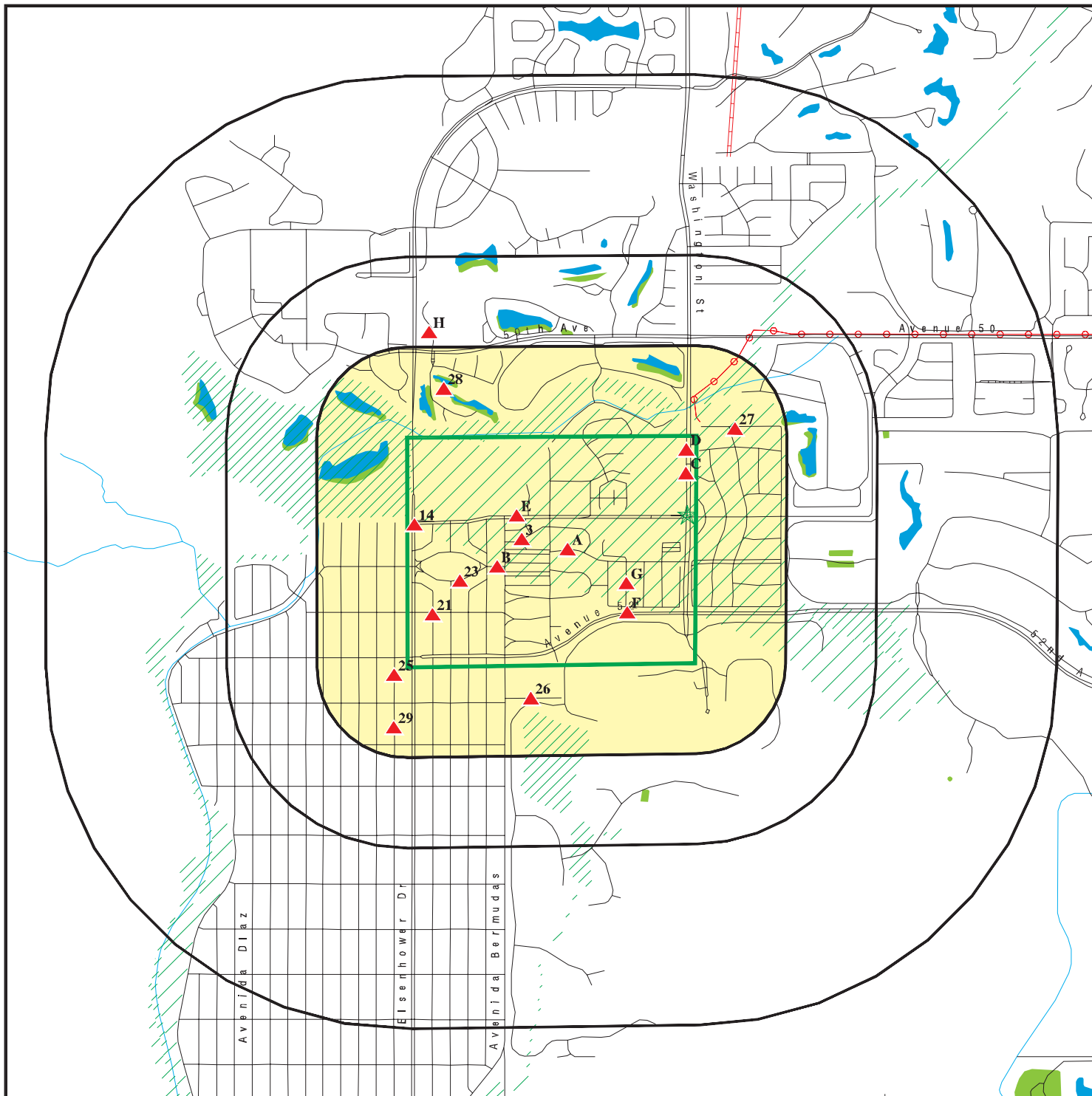
<u>Equal/Higher Elevation</u>	<u>Address</u>	<u>Direction / Distance</u>	<u>Map ID</u>	<u>Page</u>
Not reported	78010 MAIN ST	0 - 1/8 (0.000 mi.)	3	9
Not reported	50949 WASHINGTON ST	0 - 1/8 (0.000 mi.)	C9	11
Not reported	50801 WASHINGTON ST	0 - 1/8 (0.000 mi.)	D11	15
Not reported	51505 AVENIDA MARTI	0 - 1/8 (0.000 mi.)	21	29
Not reported	51845 AVENIDA VELAS	WSW 0 - 1/8 (0.043 mi.)	25	32

EXECUTIVE SUMMARY

Due to poor or inadequate address information, the following sites were not mapped. Count: 9 records.

<u>Site Name</u>	<u>Database(s)</u>
CIRCLE K #457 / LA QUINTA	RGA LUST
CIRCLE K STORE #457	RCRA-SQG, LUST, SWEEPS UST, HIST UST, FINDS, HIST CORTESE
LA QUINTA MEMORY CARE CENTER	NPDES
WATERMARK VILLAS LA QUINTA	NPDES
LA QUINTA HOTEL GOLF CLUB	SWEEPS UST CDL
LA QUINTA GOLF MAINT	CDL
CITY OF LA QUINTA/PUBLIC WORKS	HAZNET HAZNET

OVERVIEW MAP - 4437438.2S



Target Property

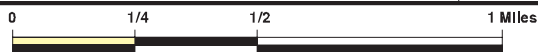
Sites at elevations higher than or equal to the target property

Sites at elevations lower than the target property

Manufactured Gas Plants

National Priority List Sites

Dept. Defense Sites



Indian Reservations BIA

Areas of Concern

Power transmission lines

Pipelines

100-year flood zone

500-year flood zone

National Wetland Inventory

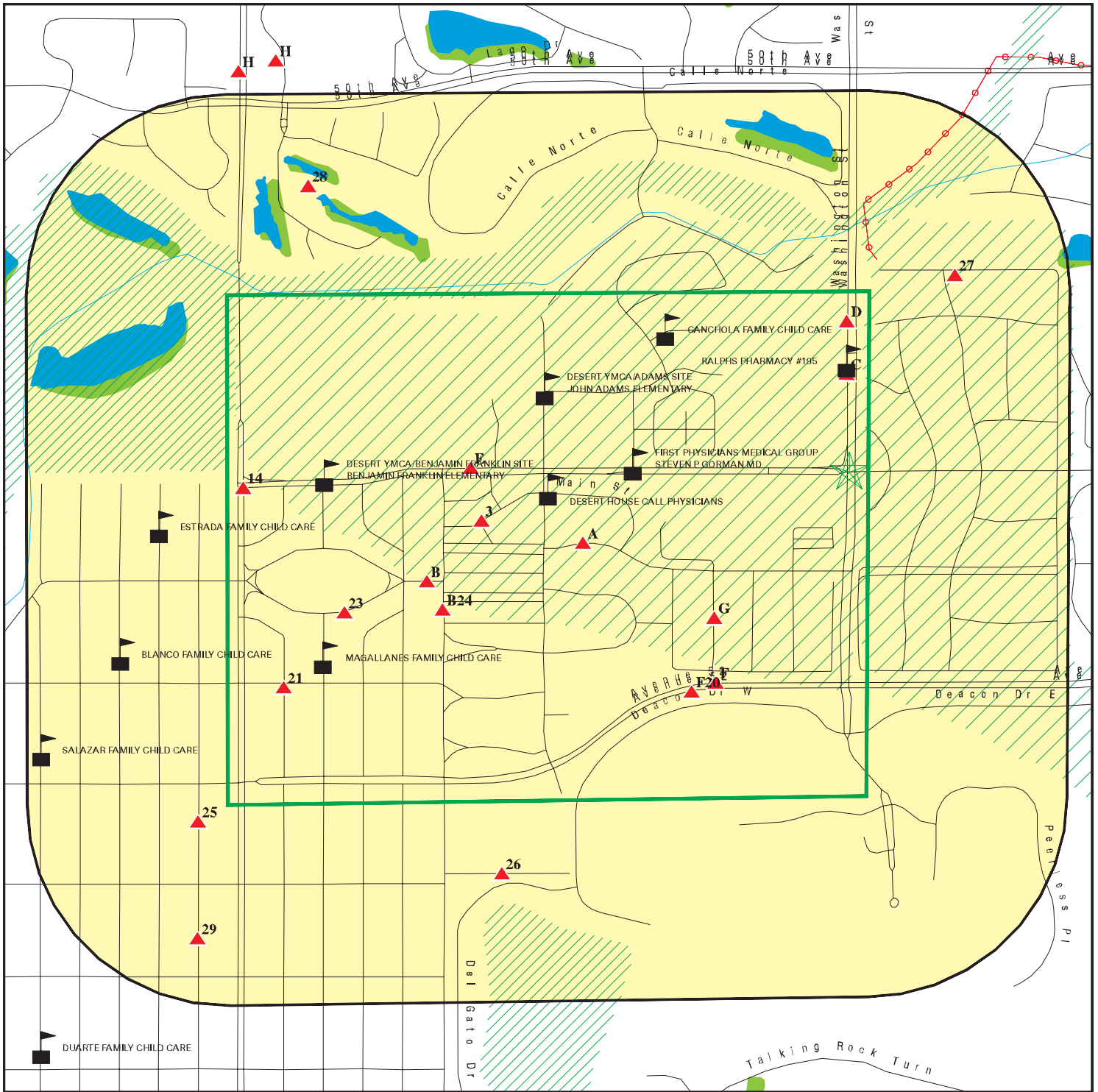


This report includes Interactive Map Layers to display and/or hide map information. The legend includes only those icons for the default map view.

SITE NAME: La Quinta Village
 ADDRESS: Calle Tampico/Washington St
 La Quinta CA 92253
 LAT/LONG: 33.6782 / 116.2949

CLIENT: The Altum Group
 CONTACT: Audrey Nickerson
 INQUIRY #: 4437438.2s
 DATE: October 13, 2015 8:04 pm

DETAIL MAP - 4437438.2S



Target Property

Sites at elevations higher than or equal to the target property

Sites at elevations lower than the target property

Manufactured Gas Plants

Sensitive Receptors

National Priority List Sites

Dept. Defense Sites

Indian Reservations BIA

Power transmission lines

100-year flood zone

500-year flood zone

National Wetland Inventory

Areas of Concern



This report includes Interactive Map Layers to display and/or hide map information. The legend includes only those icons for the default map view.

SITE NAME: La Quinta Village
 ADDRESS: Calle Tampico/Washington St
 La Quinta CA 92253
 LAT/LONG: 33.6782 / 116.2949

CLIENT: The Altum Group
 CONTACT: Audrey Nickerson
 INQUIRY #: 4437438.2s
 DATE: October 13, 2015 8:05 pm

MAP FINDINGS SUMMARY

Database	Search Distance (Miles)	Target Property	< 1/8	1/8 - 1/4	1/4 - 1/2	1/2 - 1	> 1	Total Plotted
STANDARD ENVIRONMENTAL RECORDS								
<i>Federal NPL site list</i>								
NPL	1.000		0	0	0	0	NR	0
Proposed NPL	1.000		0	0	0	0	NR	0
NPL LIENS	TP		NR	NR	NR	NR	NR	0
<i>Federal Delisted NPL site list</i>								
Delisted NPL	1.000		0	0	0	0	NR	0
<i>Federal CERCLIS list</i>								
FEDERAL FACILITY	0.500		0	0	0	NR	NR	0
CERCLIS	0.500		0	0	0	NR	NR	0
<i>Federal CERCLIS NFRAP site List</i>								
CERC-NFRAP	0.500		0	0	0	NR	NR	0
<i>Federal RCRA CORRACTS facilities list</i>								
CORRACTS	1.000		0	0	0	0	NR	0
<i>Federal RCRA non-CORRACTS TSD facilities list</i>								
RCRA-TSDF	0.500		0	0	0	NR	NR	0
<i>Federal RCRA generators list</i>								
RCRA-LQG	0.250		0	0	NR	NR	NR	0
RCRA-SQG	0.250		3	0	NR	NR	NR	3
RCRA-CESQG	0.250		0	0	NR	NR	NR	0
<i>Federal institutional controls / engineering controls registries</i>								
LUCIS	0.500		0	0	0	NR	NR	0
US ENG CONTROLS	0.500		0	0	0	NR	NR	0
US INST CONTROL	0.500		0	0	0	NR	NR	0
<i>Federal ERNS list</i>								
ERNS	TP		NR	NR	NR	NR	NR	0
<i>State- and tribal - equivalent NPL RESPONSE</i>								
RESPONSE	1.000		0	0	0	0	NR	0
<i>State- and tribal - equivalent CERCLIS ENVIROSTOR</i>								
ENVIROSTOR	1.000		1	1	0	0	NR	2
<i>State and tribal landfill and/or solid waste disposal site lists</i>								
SWF/LF	0.500		0	0	0	NR	NR	0
<i>State and tribal leaking storage tank lists</i>								
LUST	0.500		5	0	4	NR	NR	9

MAP FINDINGS SUMMARY

Database	Search Distance (Miles)	Target Property	< 1/8	1/8 - 1/4	1/4 - 1/2	1/2 - 1	> 1	Total Plotted
INDIAN LUST	0.500		0	0	0	NR	NR	0
SLIC	0.500		0	0	0	NR	NR	0
State and tribal registered storage tank lists								
FEMA UST	0.250		0	0	NR	NR	NR	0
UST	0.250		3	0	NR	NR	NR	3
AST	0.250		0	0	NR	NR	NR	0
INDIAN UST	0.250		0	0	NR	NR	NR	0
State and tribal voluntary cleanup sites								
VCP	0.500		0	0	0	NR	NR	0
INDIAN VCP	0.500		0	0	0	NR	NR	0
State and tribal Brownfields sites								
BROWNFIELDS	0.500		0	0	0	NR	NR	0
ADDITIONAL ENVIRONMENTAL RECORDS								
Local Brownfield lists								
US BROWNFIELDS	0.500		0	0	0	NR	NR	0
Local Lists of Landfill / Solid Waste Disposal Sites								
WMUDS/SWAT	0.500		0	0	0	NR	NR	0
SWRCY	0.500		0	0	0	NR	NR	0
HAULERS	TP		NR	NR	NR	NR	NR	0
INDIAN ODI	0.500		0	0	0	NR	NR	0
ODI	0.500		0	0	0	NR	NR	0
DEBRIS REGION 9	0.500		0	0	0	NR	NR	0
Local Lists of Hazardous waste / Contaminated Sites								
US HIST CDL	TP		NR	NR	NR	NR	NR	0
HIST Cal-Sites	1.000		0	0	0	0	NR	0
SCH	0.250		1	0	NR	NR	NR	1
CDL	TP		NR	NR	NR	NR	NR	0
Toxic Pits	1.000		0	0	0	0	NR	0
US CDL	TP		NR	NR	NR	NR	NR	0
Local Lists of Registered Storage Tanks								
SWEEPS UST	0.250		2	0	NR	NR	NR	2
HIST UST	0.250		1	0	NR	NR	NR	1
CA FID UST	0.250		0	0	NR	NR	NR	0
Local Land Records								
LIENS	TP		NR	NR	NR	NR	NR	0
LIENS 2	TP		NR	NR	NR	NR	NR	0
DEED	0.500		0	0	0	NR	NR	0
Records of Emergency Release Reports								
HMIRS	TP		NR	NR	NR	NR	NR	0

MAP FINDINGS SUMMARY

Database	Search Distance (Miles)	Target Property	< 1/8	1/8 - 1/4	1/4 - 1/2	1/2 - 1	> 1	Total Plotted
CHMIRS	TP		NR	NR	NR	NR	NR	0
LDS	TP		NR	NR	NR	NR	NR	0
MCS	TP		NR	NR	NR	NR	NR	0
SPILLS 90	TP		NR	NR	NR	NR	NR	0
Other Ascertainable Records								
RCRA NonGen / NLR	0.250		1	0	NR	NR	NR	1
FUDS	1.000		0	0	0	0	NR	0
DOD	1.000		0	0	0	0	NR	0
SCRD DRYCLEANERS	0.500		0	0	0	NR	NR	0
US FIN ASSUR	TP		NR	NR	NR	NR	NR	0
EPA WATCH LIST	TP		NR	NR	NR	NR	NR	0
2020 COR ACTION	0.250		0	0	NR	NR	NR	0
TSCA	TP		NR	NR	NR	NR	NR	0
TRIS	TP		NR	NR	NR	NR	NR	0
SSTS	TP		NR	NR	NR	NR	NR	0
ROD	1.000		0	0	0	0	NR	0
RMP	TP		NR	NR	NR	NR	NR	0
RAATS	TP		NR	NR	NR	NR	NR	0
PRP	TP		NR	NR	NR	NR	NR	0
PADS	TP		NR	NR	NR	NR	NR	0
ICIS	TP		NR	NR	NR	NR	NR	0
FTTS	TP		NR	NR	NR	NR	NR	0
MLTS	TP		NR	NR	NR	NR	NR	0
COAL ASH DOE	TP		NR	NR	NR	NR	NR	0
COAL ASH EPA	0.500		0	0	0	NR	NR	0
PCB TRANSFORMER	TP		NR	NR	NR	NR	NR	0
RADINFO	TP		NR	NR	NR	NR	NR	0
HIST FTTS	TP		NR	NR	NR	NR	NR	0
DOT OPS	TP		NR	NR	NR	NR	NR	0
CONSENT	1.000		0	0	0	0	NR	0
INDIAN RESERV	1.000		0	0	0	0	NR	0
UMTRA	0.500		0	0	0	NR	NR	0
LEAD SMELTERS	TP		NR	NR	NR	NR	NR	0
US AIRS	TP		NR	NR	NR	NR	NR	0
US MINES	0.250		0	0	NR	NR	NR	0
FINDS	TP		NR	NR	NR	NR	NR	0
CA BOND EXP. PLAN	1.000		0	0	0	0	NR	0
Cortese	0.500		0	0	0	NR	NR	0
CUPA Listings	0.250		0	0	NR	NR	NR	0
DRYCLEANERS	0.250		2	0	NR	NR	NR	2
EMI	TP		NR	NR	NR	NR	NR	0
ENF	TP		NR	NR	NR	NR	NR	0
Financial Assurance	TP		NR	NR	NR	NR	NR	0
HAZNET	TP		NR	NR	NR	NR	NR	0
HIST CORTESE	0.500		1	0	2	NR	NR	3
HWP	1.000		0	0	0	0	NR	0
HWT	0.250		1	0	NR	NR	NR	1
MINES	TP		NR	NR	NR	NR	NR	0
MWMP	0.250		0	0	NR	NR	NR	0
NPDES	TP		NR	NR	NR	NR	NR	0

Map ID
Direction
Distance
Elevation

MAP FINDINGS

Site

Database(s)

EDR ID Number
EPA ID Number

A1 **GTE LA QUINTA C O**
78150 AVENIDA LA FONDA
LA QUINTA, CA 92253
< 1/8
1 ft.

SWEEPS UST **S106089082**
N/A

Site 1 of 2 in cluster A

Relative:
Higher

SWEEPS UST:

Status: Active
Comp Number: 67032
Number: 1
Board Of Equalization: 44-018497
Referral Date: 01-24-92
Action Date: 01-24-92
Created Date: 02-16-89
Owner Tank Id: Not reported
SWRCB Tank Id: 33-000-067032-000002
Tank Status: A
Capacity: 2000
Active Date: 01-24-92
Tank Use: M.V. FUEL
STG: P
Content: DIESEL
Number Of Tanks: 1

Actual:
42 ft.

B2 **BLACK GOLD**
77-985 AVENIDA MONTEZUMA
LA QUINTA, CA 92253
< 1/8
1 ft.

HIST UST **U001574014**
N/A

Site 1 of 6 in cluster B

Relative:
Higher

HIST UST:

Region: STATE
Facility ID: 00000035593
Facility Type: Gas Station
Other Type: Not reported
Contact Name: WIGGINS
Telephone: 6195641133
Owner Name: BLACK GOLD OIL COMPANY
Owner Address: 1194 E. HOLT BLVD
Owner City,St,Zip: ONTARIO, CA 91761
Total Tanks: 0003

Actual:
45 ft.

Tank Num: 001
Container Num: 141-3
Year Installed: Not reported
Tank Capacity: 00010000
Tank Used for: PRODUCT
Type of Fuel: PREMIUM
Container Construction Thickness: Not reported
Leak Detection: Stock Inventor

Tank Num: 002
Container Num: 141-2
Year Installed: Not reported
Tank Capacity: 00010000
Tank Used for: PRODUCT
Type of Fuel: UNLEADED
Container Construction Thickness: Not reported
Leak Detection: Stock Inventor

Map ID
Direction
Distance
Elevation

MAP FINDINGS

Site

Database(s)

EDR ID Number
EPA ID Number

BLACK GOLD (Continued)

U001574014

Tank Num: 003
Container Num: 141-1
Year Installed: Not reported
Tank Capacity: 00010000
Tank Used for: PRODUCT
Type of Fuel: REGULAR
Container Construction Thickness: Not reported
Leak Detection: Stock Inventor

3

**EDR US Hist Cleaners 1015095297
N/A**

< 1/8
1 ft.

**78010 MAIN ST
LA QUINTA, CA 92253**

EDR Historical Cleaners:

**Relative:
Higher**

Name: BALLYS CLEANERS
Year: 2010
Address: 78010 MAIN ST

**Actual:
42 ft.**

A4

**UST U003765829
N/A**

< 1/8
1 ft.

**GTE CALIFORNIA LA QUINTA
78150 AVENIDA LA FONDA
LA QUINTA, CA 92253**

Site 2 of 2 in cluster A

**Relative:
Higher**

UST:
Facility ID: 352
Permitting Agency: RIVERSIDE COUNTY
Latitude: 33.67689
Longitude: -116.30066

**Actual:
42 ft.**

RIVERSIDE CO. UST:

Region: RIVERSIDE
Total Tanks: 1

B5

**EDR US Hist Auto Stat 1015631728
N/A**

< 1/8
1 ft.

**77985 AVENIDA MONTEZUMA
LA QUINTA, CA 92253**

Site 2 of 6 in cluster B

**Relative:
Higher**

EDR Historical Auto Stations:
Name: ANDYS AUTO REPAIR
Year: 2000
Address: 77985 AVENIDA MONTEZUMA

**Actual:
45 ft.**

MAP FINDINGS

Map ID
Direction
Distance
Elevation

Site

Database(s)

EDR ID Number
EPA ID Number

B6 **VILLAGE MARKET #912**
77985 AVENIDA MONTEZUMA
LA QUINTA, CA 92253

UST **U003970788**
N/A

< 1/8
1 ft.

Site 3 of 6 in cluster B

Relative: **UST:**
Higher Facility ID: 18
 Permitting Agency: RIVERSIDE COUNTY
Actual: Latitude: 33.6772395
45 ft. Longitude: -116.3028089

RIVERSIDE CO. UST:
Region: RIVERSIDE
Total Tanks: 3

B7 **77985 AVENIDA MONTEZUMA LA QUTA**
INDIO, CA 92201

EDR US Hist Auto Stat **1015631727**
N/A

< 1/8
1 ft.

Site 4 of 6 in cluster B

Relative: **EDR Historical Auto Stations:**
Higher Name: ANDYS AUTO REPAIR
 Year: 1999
Actual: Address: 77985 AVENIDA MONTEZUMA LA QUTA
45 ft.

B8 **BLACK GOLD**
77985 AVENIDA MONTE
LA QUINTA, CA 92253

SWEEPS UST **S106923376**
N/A

< 1/8
1 ft.

Site 5 of 6 in cluster B

Relative: **SWEEPS UST:**
Higher Status: Active
 Comp Number: 35593
Actual: Number: 1
45 ft. Board Of Equalization: 44-018192
 Referral Date: 10-21-92
 Action Date: 10-21-92
 Created Date: 02-29-88
 Owner Tank Id: 000190
 SWRCB Tank Id: 33-000-035593-000001
 Tank Status: A
 Capacity: 10000
 Active Date: 10-21-92
 Tank Use: M.V. FUEL
 STG: P
 Content: REG UNLEADED
 Number Of Tanks: 4

Status: Active
Comp Number: 35593
Number: 1
Board Of Equalization: 44-018192
Referral Date: 10-21-92
Action Date: 10-21-92
Created Date: 02-29-88

Map ID
Direction
Distance
Elevation

MAP FINDINGS

Site

Database(s)

EDR ID Number
EPA ID Number

BLACK GOLD (Continued)

S106923376

Owner Tank Id: 000190
SWRCB Tank Id: 33-000-035593-000002
Tank Status: A
Capacity: 10000
Active Date: 10-21-92
Tank Use: M.V. FUEL
STG: P
Content: REG UNLEADED
Number Of Tanks: Not reported

Status: Active
Comp Number: 35593
Number: 1
Board Of Equalization: 44-018192
Referral Date: 10-21-92
Action Date: 10-21-92
Created Date: 02-29-88
Owner Tank Id: 000190
SWRCB Tank Id: 33-000-035593-000003
Tank Status: A
Capacity: 10000
Active Date: 10-21-92
Tank Use: M.V. FUEL
STG: P
Content: LEADED
Number Of Tanks: Not reported

Status: Active
Comp Number: 35593
Number: 1
Board Of Equalization: 44-018192
Referral Date: 10-21-92
Action Date: 10-21-92
Created Date: 02-29-88
Owner Tank Id: 000190
SWRCB Tank Id: 33-000-035593-000004
Tank Status: A
Capacity: 500
Active Date: 10-21-92
Tank Use: OIL
STG: W
Content: WASTE OIL
Number Of Tanks: Not reported

C9

50949 WASHINGTON ST
LA QUINTA, CA 92253

< 1/8
1 ft.

EDR US Hist Cleaners 1015069753
N/A

Site 1 of 2 in cluster C

**Relative:
Higher**

EDR Historical Cleaners:
Name: MINT CLEANERS
Year: 2004
Address: 50949 WASHINGTON ST

**Actual:
38 ft.**

Name: MINT CLEANERS
Year: 2005
Address: 50949 WASHINGTON ST

Map ID
Direction
Distance
Elevation

MAP FINDINGS

Site

Database(s)

EDR ID Number
EPA ID Number

(Continued)

1015069753

Name: MINT CLEANERS
Year: 2006
Address: 50949 WASHINGTON ST

Name: MINT CLEANERS
Year: 2010
Address: 50949 WASHINGTON ST

Name: MINT CLEANERS
Year: 2011
Address: 50949 WASHINGTON ST

Name: MINT CLEANERS
Year: 2012
Address: 50949 WASHINGTON ST

C10 **MINT CLEANERS**
50949 WASHINGTON
LA QUINTA, CA 92253
< 1/8
1 ft.

RCRA-SQG **1000985055**
FINDS **CAR000001644**
DRYCLEANERS
HAZNET

Site 2 of 2 in cluster C

Relative:
Higher

RCRA-SQG:

Actual:
38 ft.

Date form received by agency: 03/31/1995
Facility name: MINT CLEANERS
Facility address: 50949 WASHINGTON
LA QUINTA, CA 92253
EPA ID: CAR000001644
Contact: ALAN KIM
Contact address: 50949 WASHINGTON
LA QUINTA, CA 92253
Contact country: US
Contact telephone: (619) 564-5888
Contact email: Not reported
EPA Region: 09
Classification: Small Small Quantity Generator
Description: Handler: generates more than 100 and less than 1000 kg of hazardous waste during any calendar month and accumulates less than 6000 kg of hazardous waste at any time; or generates 100 kg or less of hazardous waste during any calendar month, and accumulates more than 1000 kg of hazardous waste at any time

Owner/Operator Summary:

Owner/operator name: ALAN KIM
Owner/operator address: 50949 WASHINGTON
LA QUINTA, CA 92253
Owner/operator country: Not reported
Owner/operator telephone: (619) 564-5888
Legal status: Private
Owner/Operator Type: Owner
Owner/Op start date: Not reported
Owner/Op end date: Not reported

Handler Activities Summary:

U.S. importer of hazardous waste: No
Mixed waste (haz. and radioactive): No
Recycler of hazardous waste: No

Map ID
Direction
Distance
Elevation

MAP FINDINGS

Site

Database(s)

EDR ID Number
EPA ID Number

MINT CLEANERS (Continued)

1000985055

Transporter of hazardous waste: No
Treater, storer or disposer of HW: No
Underground injection activity: No
On-site burner exemption: No
Furnace exemption: No
Used oil fuel burner: No
Used oil processor: No
User oil refiner: No
Used oil fuel marketer to burner: No
Used oil Specification marketer: No
Used oil transfer facility: No
Used oil transporter: No

Violation Status: No violations found

FINDS:

Registry ID: 110006485295

Environmental Interest/Information System

California Hazardous Waste Tracking System - Datamart (HWTS-DATAMART) provides California with information on hazardous waste shipments for generators, transporters, and treatment, storage, and disposal facilities.

RCRAInfo is a national information system that supports the Resource Conservation and Recovery Act (RCRA) program through the tracking of events and activities related to facilities that generate, transport, and treat, store, or dispose of hazardous waste. RCRAInfo allows RCRA program staff to track the notification, permit, compliance, and corrective action activities required under RCRA.

DRYCLEANERS:

EPA Id: CAR000001644
NAICS Code: 81232
NAICS Description: Drycleaning and Laundry Services (except Coin-Operated)
SIC Code: 7211
SIC Description: Power Laundries, Family and Commercial
Create Date: 12/08/1995
Facility Active: Yes
Inactive Date: Not reported
Facility Addr2: Not reported
Owner Name: ALLEN JOOYOUN KIM
Owner Address: 50-949 WASHINGTON ST #B
Owner Address 2: Not reported
Owner Telephone: 7604062708
Contact Name: ALLEN KIM
Contact Address: 50949 WASHINGTON ST #B
Contact Address 2: Not reported
Contact Telephone: 7605645888
Mailing Name: Not reported
Mailing Address 1: 50949 WASHINGTON ST #B
Mailing Address 2: Not reported
Mailing City: LA QUINTA
Mailing State: CA
Mailing Zip: 922530000

Map ID
Direction
Distance
Elevation

MAP FINDINGS

Site

Database(s)

EDR ID Number
EPA ID Number

MINT CLEANERS (Continued)

1000985055

Owner Fax: 0000000000
Region Code: 4

HAZNET:

envid: 1000985055
Year: 2008
GEPaid: CAR000001644
Contact: ALLEN KIM
Telephone: 7605645888
Mailing Name: Not reported
Mailing Address: 50949 WASHINGTON ST #B
Mailing City,St,Zip: LA QUINTA, CA 922530000
Gen County: Not reported
TSD EPA ID: NVR000076158
TSD County: Not reported
Waste Category: Hydrocarbon solvents (benzene, hexane, Stoddard, Etc.)
Disposal Method: Solvents Recovery
Tons: 0.25
Facility County: Riverside

envid: 1000985055
Year: 2008
GEPaid: CAR000001644
Contact: ALLEN KIM
Telephone: 7605645888
Mailing Name: Not reported
Mailing Address: 50949 WASHINGTON ST #B
Mailing City,St,Zip: LA QUINTA, CA 922530000
Gen County: Not reported
TSD EPA ID: NVR000076158
TSD County: Not reported
Waste Category: Halogenated solvents (chloroforms, methyl chloride, perchloroethylene, etc)
Disposal Method: Solvents Recovery
Tons: 0.4587
Facility County: Riverside

envid: 1000985055
Year: 2007
GEPaid: CAR000001644
Contact: ALLEN KIM
Telephone: 7605645888
Mailing Name: Not reported
Mailing Address: 50949 WASHINGTON ST #B
Mailing City,St,Zip: LA QUINTA, CA 922530000
Gen County: Not reported
TSD EPA ID: NVR000076158
TSD County: Not reported
Waste Category: Aqueous solution with total organic residues less than 10 percent
Disposal Method: Solvents Recovery
Tons: Not reported
Facility County: Riverside

envid: 1000985055
Year: 2007
GEPaid: CAR000001644
Contact: ALLEN KIM

Map ID
Direction
Distance
Elevation

MAP FINDINGS

Site

Database(s)

EDR ID Number
EPA ID Number

MINT CLEANERS (Continued)

1000985055

Telephone: 7605645888
Mailing Name: Not reported
Mailing Address: 50949 WASHINGTON ST #B
Mailing City,St,Zip: LA QUINTA, CA 922530000
Gen County: Not reported
TSD EPA ID: NVR000076158
TSD County: Not reported
Waste Category: Hydrocarbon solvents (benzene, hexane, Stoddard, Etc.)
Disposal Method: Solvents Recovery
Tons: Not reported
Facility County: Riverside

envid: 1000985055
Year: 2007
GEPaid: CAR000001644
Contact: ALLEN KIM
Telephone: 7605645888
Mailing Name: Not reported
Mailing Address: 50949 WASHINGTON ST #B
Mailing City,St,Zip: LA QUINTA, CA 922530000
Gen County: Not reported
TSD EPA ID: NVR000076158
TSD County: Not reported
Waste Category: Halogenated solvents (chloroforms, methyl chloride, perchloroethylene, etc)
Disposal Method: Solvents Recovery
Tons: 1.37
Facility County: Riverside

[Click this hyperlink](#) while viewing on your computer to access 28 additional CA_HAZNET: record(s) in the EDR Site Report.

D11

EDR US Hist Cleaners 1015069632
N/A

< 1/8
1 ft.

**50801 WASHINGTON ST
LA QUINTA, CA 92253**

Site 1 of 2 in cluster D

**Relative:
Higher**

EDR Historical Cleaners:

Name: DISCOUNT CLEANERS
Year: 2006

**Actual:
42 ft.**

Address: 50801 WASHINGTON ST

Name: DISCOUNT CLEANERS
Year: 2008
Address: 50801 WASHINGTON ST

Name: DESERT DISCOUNT CLEANERS
Year: 2010
Address: 50801 WASHINGTON ST

Name: DESERT DISCOUNT CLEANERS
Year: 2011
Address: 50801 WASHINGTON ST

Name: DESERT DISCOUNT CLEANERS
Year: 2012
Address: 50801 WASHINGTON ST

Map ID
Direction
Distance
Elevation

MAP FINDINGS

Site

Database(s)

EDR ID Number
EPA ID Number

D12
< 1/8
1 ft.

DESERT DISCOUNT CLEANERS
50801 WASHINGTON ST
LA QUINTA, CA 92253

RCRA-SQG 1006805549
FINDS CAR000129106
DRYCLEANERS
HAZNET

Site 2 of 2 in cluster D

Relative:
Higher

RCRA-SQG:

Date form received by agency: 09/19/2002

Facility name: DESERT DISCOUNT CLEANERS

Facility address: 50801 WASHINGTON ST
LA QUINTA, CA 92253

EPA ID: CAR000129106

Contact: JEAN SILBERMAN

Contact address: 73 250 HWY 111
PALM DESERT, CA 92260

Contact country: US

Contact telephone: (760) 773-5574

Contact email: Not reported

EPA Region: 09

Classification: Small Small Quantity Generator

Description: Handler: generates more than 100 and less than 1000 kg of hazardous waste during any calendar month and accumulates less than 6000 kg of hazardous waste at any time; or generates 100 kg or less of hazardous waste during any calendar month, and accumulates more than 1000 kg of hazardous waste at any time

Owner/Operator Summary:

Owner/operator name: ALAN J AND JEAN SILBERMAN

Owner/operator address: NOT REQUIRED
NOT REQUIRED, CA 99999

Owner/operator country: Not reported

Owner/operator telephone: (999) 999-9999

Legal status: Private

Owner/Operator Type: Owner

Owner/Op start date: Not reported

Owner/Op end date: Not reported

Handler Activities Summary:

U.S. importer of hazardous waste: No

Mixed waste (haz. and radioactive): No

Recycler of hazardous waste: No

Transporter of hazardous waste: No

Treater, storer or disposer of HW: No

Underground injection activity: No

On-site burner exemption: No

Furnace exemption: No

Used oil fuel burner: No

Used oil processor: No

User oil refiner: No

Used oil fuel marketer to burner: No

Used oil Specification marketer: No

Used oil transfer facility: No

Used oil transporter: No

Waste code: F002

Waste name: THE FOLLOWING SPENT HALOGENATED SOLVENTS: TETRACHLOROETHYLENE, METHYLENE CHLORIDE, TRICHLOROETHYLENE, 1,1,1-TRICHLOROETHANE, CHLOROBENZENE, 1,1,2-TRICHLORO-1,2,2-TRIFLUOROETHANE,

Map ID
Direction
Distance
Elevation

MAP FINDINGS

Site

Database(s)

EDR ID Number
EPA ID Number

DESERT DISCOUNT CLEANERS (Continued)

1006805549

ORTHO-DICHLOROBENZENE, TRICHLOROFLUOROMETHANE, AND 1,1,2, TRICHLOROETHANE; ALL SPENT SOLVENT MIXTURES/BLENDS CONTAINING, BEFORE USE, A TOTAL OF TEN PERCENT OR MORE (BY VOLUME) OF ONE OR MORE OF THE ABOVE HALOGENATED SOLVENTS OR THOSE SOLVENTS LISTED IN F001, F004, AND F005; AND STILL BOTTOMS FROM THE RECOVERY OF THESE SPENT SOLVENTS AND SPENT SOLVENT MIXTURES.

Violation Status: No violations found

FINDS:

Registry ID: 110013357660

Environmental Interest/Information System

California Hazardous Waste Tracking System - Datamart (HWTS-DATAMART) provides California with information on hazardous waste shipments for generators, transporters, and treatment, storage, and disposal facilities.

RCRAInfo is a national information system that supports the Resource Conservation and Recovery Act (RCRA) program through the tracking of events and activities related to facilities that generate, transport, and treat, store, or dispose of hazardous waste. RCRAInfo allows RCRA program staff to track the notification, permit, compliance, and corrective action activities required under RCRA.

DRYCLEANERS:

EPA Id: CAR000129106
NAICS Code: 81232
NAICS Description: Drycleaning and Laundry Services (except Coin-Operated)
SIC Code: 7211
SIC Description: Power Laundries, Family and Commercial
Create Date: 03/04/2003
Facility Active: No
Inactive Date: 11/22/2013
Facility Addr2: Not reported
Owner Name: ALAN J & JEAN SILBERMAN
Owner Address: 73250 HIGHWAY 111
Owner Address 2: Not reported
Owner Telephone: 7607735574
Contact Name: JEAN SILBERMAN
Contact Address: 73250 HIGHWAY 111
Contact Address 2: Not reported
Contact Telephone: 7607735574
Mailing Name: Not reported
Mailing Address 1: 73250 HIGHWAY 111
Mailing Address 2: Not reported
Mailing City: PALM DESERT
Mailing State: CA
Mailing Zip: 922603903
Owner Fax: 0000000000
Region Code: 4

HAZNET:

envid: 1006805549
Year: 2008

Map ID
Direction
Distance
Elevation

MAP FINDINGS

Site

Database(s)

EDR ID Number
EPA ID Number

DESERT DISCOUNT CLEANERS (Continued)

1006805549

GEPaid: CAR000129106
Contact: JEAN SILBERMAN
Telephone: 7607735574
Mailing Name: Not reported
Mailing Address: 73250 HIGHWAY 111
Mailing City,St,Zip: PALM DESERT, CA 922603903
Gen County: Not reported
TSD EPA ID: NVR000076158
TSD County: Not reported
Waste Category: Halogenated solvents (chloroforms, methyl chloride, perchloroethylene, etc)
Disposal Method: Solvents Recovery
Tons: 0.97935
Facility County: Riverside

envid: 1006805549
Year: 2008
GEPaid: CAR000129106
Contact: JEAN SILBERMAN
Telephone: 7607735574
Mailing Name: Not reported
Mailing Address: 73250 HIGHWAY 111
Mailing City,St,Zip: PALM DESERT, CA 922603903
Gen County: Not reported
TSD EPA ID: CAD008302903
TSD County: Not reported
Waste Category: Halogenated solvents (chloroforms, methyl chloride, perchloroethylene, etc)
Disposal Method: Storage, Bulking, And/Or Transfer Off Site--No Treatment/Reovery (H010-H129) Or (H131-H135)
Tons: 0.25
Facility County: Riverside

envid: 1006805549
Year: 2007
GEPaid: CAR000129106
Contact: JEAN SILBERMAN
Telephone: 7607735574
Mailing Name: Not reported
Mailing Address: 73250 HIGHWAY 111
Mailing City,St,Zip: PALM DESERT, CA 922603903
Gen County: Not reported
TSD EPA ID: NVR000076158
TSD County: Not reported
Waste Category: Halogenated solvents (chloroforms, methyl chloride, perchloroethylene, etc)
Disposal Method: Solvents Recovery
Tons: 2.75
Facility County: Riverside

envid: 1006805549
Year: 2007
GEPaid: CAR000129106
Contact: JEAN SILBERMAN
Telephone: 7607735574
Mailing Name: Not reported
Mailing Address: 73250 HIGHWAY 111

Map ID
Direction
Distance
Elevation

MAP FINDINGS

Site

Database(s)

EDR ID Number
EPA ID Number

DESERT DISCOUNT CLEANERS (Continued)

1006805549

Mailing City,St,Zip: PALM DESERT, CA 922603903
Gen County: Not reported
TSD EPA ID: NVR000076158
TSD County: Not reported
Waste Category: Hydrocarbon solvents (benzene, hexane, Stoddard, Etc.)
Disposal Method: Solvents Recovery
Tons: Not reported
Facility County: Riverside

envid: 1006805549
Year: 2007
GEPaid: CAR000129106
Contact: JEAN SILBERMAN
Telephone: 7607735574
Mailing Name: Not reported
Mailing Address: 73250 HIGHWAY 111
Mailing City,St,Zip: PALM DESERT, CA 922603903
Gen County: Not reported
TSD EPA ID: NVR000076158
TSD County: Not reported
Waste Category: Aqueous solution with total organic residues less than 10 percent
Disposal Method: Solvents Recovery
Tons: Not reported
Facility County: Riverside

[Click this hyperlink](#) while viewing on your computer to access 23 additional CA_HAZNET: record(s) in the EDR Site Report.

E13

CIRCLE K #457
78110 CALLE TAMPICO
LA QUINTA, CA 92253

LUST S111760383
N/A

< 1/8
1 ft.

Site 1 of 3 in cluster E

Relative:
Higher

LUST:
Region: STATE
Global Id: T0606500974
Latitude: 33.678496
Longitude: -116.303125
Case Type: Not reported
Status: Completed - Case Closed
Status Date: 10/16/2002
Lead Agency: Not reported
Case Worker: PL
Local Agency: Not reported
RB Case Number: 7T2253008
LOC Case Number: Not reported
File Location: Not reported
Potential Media Affect: Soil
Potential Contaminants of Concern: Gasoline
Site History: Not reported

Actual:
42 ft.

Click here to access the California GeoTracker records for this facility:

Contact:
Global Id: T0606500974
Contact Type: Regional Board Caseworker
Contact Name: Phan Le

Map ID
Direction
Distance
Elevation

MAP FINDINGS

Site

Database(s)

EDR ID Number
EPA ID Number

CIRCLE K #457 (Continued)

S111760383

Organization Name: COLORADO RIVER BASIN RWQCB (REGION 7)
Address: 73720 FRED WARING DRIVE SUITE #100
City: PALM DESERT
Email: ple@waterboards.ca.gov
Phone Number: 7607768974

Global Id: T0606500974
Contact Type: Local Agency Caseworker
Contact Name: Riverside County LOP Closed Cases
Organization Name: RIVERSIDE COUNTY LOP
Address: 3880 LEMON ST SUITE 200
City: RIVERSIDE
Email: Not reported
Phone Number: 9519558980

Status History:

Global Id: T0606500974
Status: Completed - Case Closed
Status Date: 10/16/2002

Global Id: T0606500974
Status: Open - Case Begin Date
Status Date: 11/10/1994

Global Id: T0606500974
Status: Open - Remediation
Status Date: 05/13/1999

Global Id: T0606500974
Status: Open - Site Assessment
Status Date: 12/27/1994

Global Id: T0606500974
Status: Open - Site Assessment
Status Date: 04/14/1995

Global Id: T0606500974
Status: Open - Site Assessment
Status Date: 08/17/1995

Global Id: T0606500974
Status: Open - Site Assessment
Status Date: 04/26/2000

Regulatory Activities:

Global Id: T0606500974
Action Type: Other
Date: 11/10/1994
Action: Leak Discovery

Global Id: T0606500974
Action Type: ENFORCEMENT
Date: 10/16/2002
Action: Closure/No Further Action Letter

Global Id: T0606500974

Map ID
Direction
Distance
Elevation

MAP FINDINGS

Site

Database(s)

EDR ID Number
EPA ID Number

CIRCLE K #457 (Continued)

S111760383

Action Type: Other
Date: 12/27/1994
Action: Leak Reported

Global Id: T0606500974
Action Type: REMEDIATION
Date: 05/10/1999
Action: Excavation

14

**CALLE TAMPICO ELEMENTARY SCHOOL
EISENHOWER DRIVE/CALLE TAMPICO
LA QUINTA, CA 92253**

**ENVIROSTOR
SCH**

**S105628765
N/A**

< 1/8
1 ft.

**Relative:
Higher**

**Actual:
48 ft.**

ENVIROSTOR:

Facility ID: 33010058
Status: No Further Action
Status Date: 11/20/2002
Site Code: 404339
Site Type: School Investigation
Site Type Detailed: School
Acres: 13
NPL: NO
Regulatory Agencies: DTSC
Lead Agency: DTSC
Program Manager: Not reported
Supervisor: Javier Hinojosa
Division Branch: Southern California Schools & Brownfields Outreach
Assembly: 42
Senate: 28
Special Program: Not reported
Restricted Use: NO
Site Mgmt Req: NONE SPECIFIED
Funding: School District
Latitude: 33.70221
Longitude: -116.2757
APN: NONE SPECIFIED
Past Use: AGRICULTURAL - ROW CROPS
Potential COC: NONE SPECIFIED No Contaminants found
Confirmed COC: NONE SPECIFIED
Potential Description: SOIL
Alias Name: CALLE TAMPICO ELEMENTARY SCHOOL
Alias Type: Alternate Name
Alias Name: DESERT SANDS UNIFIED SCHOOL DISTRICT
Alias Type: Alternate Name
Alias Name: DESERT SANDS USD-PRPSD CALLE TAMPICO ELM
Alias Type: Alternate Name
Alias Name: LA QUINTA ELEMENTARY SCHOOL
Alias Type: Alternate Name
Alias Name: 404339
Alias Type: Project Code (Site Code)
Alias Name: 33010058
Alias Type: Envirostor ID Number

Completed Info:

Completed Area Name: PROJECT WIDE
Completed Sub Area Name: Not reported

Map ID
Direction
Distance
Elevation

MAP FINDINGS

Site

Database(s)

EDR ID Number
EPA ID Number

CALLE TAMPICO ELEMENTARY SCHOOL (Continued)

S105628765

Completed Document Type: Preliminary Endangerment Assessment Report
Completed Date: 11/20/2002
Comments: Not reported

Completed Area Name: PROJECT WIDE
Completed Sub Area Name: Not reported
Completed Document Type: Technical Report
Completed Date: 11/20/2002
Comments: accepted

Completed Area Name: PROJECT WIDE
Completed Sub Area Name: Not reported
Completed Document Type: Cost Recovery Closeout Memo
Completed Date: 11/20/2002
Comments: Not reported

Completed Area Name: PROJECT WIDE
Completed Sub Area Name: Not reported
Completed Document Type: Environmental Oversight Agreement
Completed Date: 05/14/2002
Comments: Not reported

Future Area Name: Not reported
Future Sub Area Name: Not reported
Future Document Type: Not reported
Future Due Date: Not reported
Schedule Area Name: Not reported
Schedule Sub Area Name: Not reported
Schedule Document Type: Not reported
Schedule Due Date: Not reported
Schedule Revised Date: Not reported

SCH:

Facility ID: 33010058
Site Type: School Investigation
Site Type Detail: School
Site Mgmt. Req.: NONE SPECIFIED
Acres: 13
National Priorities List: NO
Cleanup Oversight Agencies: DTSC
Lead Agency: DTSC
Lead Agency Description: * DTSC
Project Manager: Not reported
Supervisor: Javier Hinojosa
Division Branch: Southern California Schools & Brownfields Outreach
Site Code: 404339
Assembly: 42
Senate: 28
Special Program Status: Not reported
Status: No Further Action
Status Date: 11/20/2002
Restricted Use: NO
Funding: School District
Latitude: 33.70221
Longitude: -116.2757
APN: NONE SPECIFIED

Map ID
Direction
Distance
Elevation

MAP FINDINGS

Site

Database(s)

EDR ID Number
EPA ID Number

CALLE TAMPICO ELEMENTARY SCHOOL (Continued)

S105628765

Past Use: AGRICULTURAL - ROW CROPS
Potential COC: NONE SPECIFIED, No Contaminants found
Confirmed COC: NONE SPECIFIED
Potential Description: SOIL
Alias Name: CALLE TAMPICO ELEMENTARY SCHOOL
Alias Type: Alternate Name
Alias Name: DESERT SANDS UNIFIED SCHOOL DISTRICT
Alias Type: Alternate Name
Alias Name: DESERT SANDS USD-PRPSD CALLE TAMPICO ELM
Alias Type: Alternate Name
Alias Name: LA QUINTA ELEMENTARY SCHOOL
Alias Type: Alternate Name
Alias Name: 404339
Alias Type: Project Code (Site Code)
Alias Name: 33010058
Alias Type: Envirostor ID Number

Completed Info:

Completed Area Name: PROJECT WIDE
Completed Sub Area Name: Not reported
Completed Document Type: Preliminary Endangerment Assessment Report
Completed Date: 11/20/2002
Comments: Not reported

Completed Area Name: PROJECT WIDE
Completed Sub Area Name: Not reported
Completed Document Type: Technical Report
Completed Date: 11/20/2002
Comments: accepted

Completed Area Name: PROJECT WIDE
Completed Sub Area Name: Not reported
Completed Document Type: Cost Recovery Closeout Memo
Completed Date: 11/20/2002
Comments: Not reported

Completed Area Name: PROJECT WIDE
Completed Sub Area Name: Not reported
Completed Document Type: Environmental Oversight Agreement
Completed Date: 05/14/2002
Comments: Not reported

Future Area Name: Not reported
Future Sub Area Name: Not reported
Future Document Type: Not reported
Future Due Date: Not reported
Schedule Area Name: Not reported
Schedule Sub Area Name: Not reported
Schedule Document Type: Not reported
Schedule Due Date: Not reported
Schedule Revised Date: Not reported

MAP FINDINGS

Map ID
Direction
Distance
Elevation

Site

Database(s)

EDR ID Number
EPA ID Number

E15

**78110 CALLE TAMPICO
LA QUINTA, CA 92253**

**EDR US Hist Auto Stat 1015632488
N/A**

< 1/8
1 ft.

Site 2 of 3 in cluster E

**Relative:
Higher**

EDR Historical Auto Stations:

Name: CIRCLE K FOOD STORE
Year: 2003
Address: 78110 CALLE TAMPICO

**Actual:
42 ft.**

E16

**CIRCLE K #457
78110 CALLE TAMPICO
LA QUINTA, CA 92253**

**LUST S111760382
N/A**

< 1/8
1 ft.

Site 3 of 3 in cluster E

**Relative:
Higher**

LUST:

Region: STATE
Global Id: T0606500968
Latitude: 33.6783418269579
Longitude: -116.303174842606
Case Type: Not reported
Status: Completed - Case Closed
Status Date: 05/03/1989
Lead Agency: Not reported
Case Worker: RIV
Local Agency: Not reported
RB Case Number: 7T2253002
LOC Case Number: Not reported
File Location: Local Agency Warehouse
Potential Media Affect: Soil
Potential Contaminants of Concern: Gasoline
Site History: Not reported

**Actual:
42 ft.**

Click here to access the California GeoTracker records for this facility:

Contact:

Global Id: T0606500968
Contact Type: Regional Board Caseworker
Contact Name: Phan Le
Organization Name: COLORADO RIVER BASIN RWQCB (REGION 7)
Address: 73720 FRED WARING DRIVE SUITE #100
City: PALM DESERT
Email: ple@waterboards.ca.gov
Phone Number: 7607768974

Global Id: T0606500968
Contact Type: Local Agency Caseworker
Contact Name: Riverside County LOP Closed Cases
Organization Name: RIVERSIDE COUNTY LOP
Address: 3880 LEMON ST SUITE 200
City: RIVERSIDE
Email: Not reported
Phone Number: 9519558980

Status History:

Global Id: T0606500968
Status: Completed - Case Closed
Status Date: 05/03/1989

Map ID
Direction
Distance
Elevation

MAP FINDINGS

Site

Database(s)

EDR ID Number
EPA ID Number

CIRCLE K #457 (Continued)

S111760382

Global Id: T0606500968
Status: Open - Case Begin Date
Status Date: 06/14/1988

Global Id: T0606500968
Status: Open - Site Assessment
Status Date: 06/14/1988

Regulatory Activities:

Global Id: T0606500968
Action Type: Other
Date: 06/14/1988
Action: Leak Discovery

Global Id: T0606500968
Action Type: ENFORCEMENT
Date: 05/02/1989
Action: File review - #RCDEH uploaded site file 2/18/2015

Global Id: T0606500968
Action Type: Other
Date: 06/14/1988
Action: Leak Reported

Global Id: T0606500968
Action Type: Other
Date: 06/14/1988
Action: Leak Stopped

F17 **KSL LA QUINTA CITRUS GOLF**
78752 AVENUE 52
LA QUINTA, CA 92253
< 1/8
1 ft.

UST **U003802738**
N/A

Site 1 of 3 in cluster F

Relative: UST:
Higher Facility ID: 426
Permitting Agency: RIVERSIDE COUNTY
Actual: Latitude: 33.67437
43 ft. Longitude: -116.29759

RIVERSIDE CO. UST:
Region: RIVERSIDE
Total Tanks: 3

Map ID
Direction
Distance
Elevation

MAP FINDINGS

Site

Database(s)

EDR ID Number
EPA ID Number

G18
< 1/8
1 ft.

PACHECO TRANSPORT
51340 CALLE HUENEME
LA QUINTA, CA 92253

RCRA NonGen / NLR **1007264037**
CAR000151902

Site 1 of 2 in cluster G

Relative:
Higher

RCRA NonGen / NLR:

Actual:
42 ft.

Date form received by agency: 06/13/2012
Facility name: PACHECO TRANSPORT
Facility address: 51340 CALLE HUENEME
LA QUINTA, CA 92253
EPA ID: CAR000151902
Contact: OLGA J ROJAS
Contact address: 51340 CALLE HUENEME
LA QUINTA, CA 92253
Contact country: US
Contact telephone: 760-777-0647
Contact email: JMPACHECO_70@YAHOO.COM
EPA Region: 09
Land type: Private
Classification: Non-Generator
Description: Handler: Non-Generators do not presently generate hazardous waste

Owner/Operator Summary:

Owner/operator name: DAVID MAURICIO PACHECO
Owner/operator address: 51340 CALLE HUENEME
LA QUINTA, CA 92253
Owner/operator country: US
Owner/operator telephone: 323-833-7918
Legal status: Private
Owner/Operator Type: Owner
Owner/Op start date: 01/01/2004
Owner/Op end date: Not reported

Owner/operator name: DAVID MAURICIO PACHECO
Owner/operator address: Not reported
Not reported
Owner/operator country: US
Owner/operator telephone: Not reported
Legal status: Private
Owner/Operator Type: Operator
Owner/Op start date: 01/01/2004
Owner/Op end date: Not reported

Handler Activities Summary:

U.S. importer of hazardous waste: No
Mixed waste (haz. and radioactive): No
Recycler of hazardous waste: No
Transporter of hazardous waste: Yes
Treater, storer or disposer of HW: No
Underground injection activity: No
On-site burner exemption: No
Furnace exemption: No
Used oil fuel burner: No
Used oil processor: No
Used oil refiner: No
Used oil fuel marketer to burner: No
Used oil Specification marketer: No

Map ID
Direction
Distance
Elevation

MAP FINDINGS

Site

Database(s)

EDR ID Number
EPA ID Number

PACHECO TRANSPORT (Continued)

1007264037

Used oil transfer facility: No
Used oil transporter: No

Historical Generators:

Date form received by agency: 03/12/2004
Site name: PACHECO TRANSPORT
Classification: Not a generator, verified

Violation Status: No violations found

Evaluation Action Summary:

Evaluation date: 05/24/2007
Evaluation: COMPLIANCE EVALUATION INSPECTION ON-SITE
Area of violation: Not reported
Date achieved compliance: Not reported
Evaluation lead agency: State

G19

PACHECO TRANSPORT
51340 CALLE HUENEME
LA QUINTA, CA 92253

HWT S110376194
N/A

< 1/8
1 ft.

Site 2 of 2 in cluster G

Relative:
Higher

HWT:
Reg Num: 5096
Expiration Date: 05/31/2015

Actual:
42 ft.

F20

BURNS RANCH
78505 52
LA QUINTA, CA 92253

LUST S105024341
HIST CORTESE N/A

< 1/8
1 ft.

Site 2 of 3 in cluster F

Relative:
Higher

LUST:
Region: STATE
Global Id: T0606500969
Latitude: 33.670374
Longitude: -116.293918
Case Type: Not reported
Status: Completed - Case Closed
Status Date: 07/22/1992
Lead Agency: Not reported
Case Worker: RIV
Local Agency: Not reported
RB Case Number: 7T2253003
LOC Case Number: Not reported
File Location: Not reported
Potential Media Affect: Soil
Potential Contaminants of Concern: Gasoline
Site History: Not reported

Actual:
44 ft.

[Click here to access the California GeoTracker records for this facility:](#)

Contact:

Global Id: T0606500969
Contact Type: Regional Board Caseworker
Contact Name: Phan Le

Map ID
Direction
Distance
Elevation

MAP FINDINGS

Site

Database(s)

EDR ID Number
EPA ID Number

BURNS RANCH (Continued)

S105024341

Organization Name: COLORADO RIVER BASIN RWQCB (REGION 7)
Address: 73720 FRED WARING DRIVE SUITE #100
City: PALM DESERT
Email: ple@waterboards.ca.gov
Phone Number: 7607768974

Global Id: T0606500969
Contact Type: Local Agency Caseworker
Contact Name: Riverside County LOP Closed Cases
Organization Name: RIVERSIDE COUNTY LOP
Address: 3880 LEMON ST SUITE 200
City: RIVERSIDE
Email: Not reported
Phone Number: 9519558980

Status History:
Global Id: T0606500969
Status: Completed - Case Closed
Status Date: 07/22/1992

Global Id: T0606500969
Status: Open - Case Begin Date
Status Date: 08/11/1989

Regulatory Activities:
Global Id: T0606500969
Action Type: Other
Date: 08/11/1989
Action: Leak Discovery

Global Id: T0606500969
Action Type: Other
Date: 08/11/1989
Action: Leak Reported

Global Id: T0606500969
Action Type: Other
Date: 08/11/1989
Action: Leak Stopped

LUST REG 7:
Region: 7
Status: 9 - Case Closed
Case Num: 7T2253003
Substance: Gasoline - Automotive
ID: 557
Global ID: T0606500969
Lead Agency: Local Agency
Case Worker: KO

RIVERSIDE CO. LUST:
Region: RIVERSIDE
Facility ID: 89781
Employee: Lehmann

Map ID
Direction
Distance
Elevation

MAP FINDINGS

Site

Database(s)

EDR ID Number
EPA ID Number

BURNS RANCH (Continued)

S105024341

Site Closed: Yes
Case Type: Soil only
Facility Status: closed/action completed

HIST CORTESE:

Region: CORTESE
Facility County Code: 33
Reg By: LTNKA
Reg Id: 7T2253003

21

**EDR US Hist Cleaners 1015070827
N/A**

< 1/8
1 ft.

**51505 AVENIDA MARTINEZ
LA QUINTA, CA 92253**

**Relative:
Higher**

EDR Historical Cleaners:

Name: CAESARS CARPET & UPHOLSTERY CLEANING
Year: 2005
Address: 51505 AVENIDA MARTINEZ

**Actual:
55 ft.**

F22

**CITRUS GOLF MAINTENANCE
78752 AVE. 52
LA QUINTA, CA 92253**

**LUST S110042540
N/A**

< 1/8
1 ft.

Site 3 of 3 in cluster F

**Relative:
Higher**

LUST:

Region: STATE
Global Id: T10000001645
Latitude: 33.6747649611496
Longitude: -116.284103393555
Case Type: Not reported
Status: Completed - Case Closed
Status Date: 07/22/2010
Lead Agency: Not reported
Case Worker: LS
Local Agency: Not reported
RB Case Number: 7T2253015
LOC Case Number: Not reported
File Location: Local Agency Warehouse
Potential Media Affect: Soil
Potential Contaminants of Concern: Diesel
Site History:

**Actual:
43 ft.**

Soil samples were taken October 8, 2009, during spill bucket replacement. Samples taken at 6 under the spill buckets of tanks 2 and 3. Tank 2 had 450 ppm DRO. Tank 3 had 6600 ppm DRO and 350 ppm ORO. The site was placed into LOP. One boring was drilled at a 30Q% angle February 11, 2010 under both USTs. Soil samples were taken at 20, 25, 30, and 35. No TPHg, TPHd, BTEX or VOCs were detected. Case closed 7/22/10

Click here to access the California GeoTracker records for this facility:

Contact:

Global Id: T10000001645
Contact Type: Local Agency Caseworker
Contact Name: LINDA SHURLOW

Map ID
Direction
Distance
Elevation

MAP FINDINGS

Site

Database(s)

EDR ID Number
EPA ID Number

CITRUS GOLF MAINTENANCE (Continued)

S110042540

Organization Name: RIVERSIDE COUNTY LOP
Address: 47950 Arabia Street, Suite A
City: Indio
Email: Ishurlow@rivcocha.org
Phone Number: 7608637570

Global Id: T10000001645
Contact Type: Regional Board Caseworker
Contact Name: KAI DUNN
Organization Name: COLORADO RIVER BASIN RWQCB (REGION 7)
Address: 73-720 FRED WARING DR. STE 100
City: PALM DESERT
Email: kdunn@waterboards.ca.gov
Phone Number: Not reported

Status History:

Global Id: T10000001645
Status: Completed - Case Closed
Status Date: 07/22/2010

Global Id: T10000001645
Status: Open - Case Begin Date
Status Date: 10/08/2009

Global Id: T10000001645
Status: Open - Site Assessment
Status Date: 11/02/2009

Regulatory Activities:

Global Id: T10000001645
Action Type: Other
Date: 10/08/2009
Action: Leak Stopped

Global Id: T10000001645
Action Type: RESPONSE
Date: 03/31/2010
Action: Preliminary Site Assessment Report

Global Id: T10000001645
Action Type: ENFORCEMENT
Date: 11/02/2009
Action: Notification - Fee Title Owners Notice - #RCDEH110209

Global Id: T10000001645
Action Type: ENFORCEMENT
Date: 11/02/2009
Action: Staff Letter - #RCDEH110209

Global Id: T10000001645
Action Type: ENFORCEMENT
Date: 11/02/2009
Action: Notice of Responsibility - #RCDEH110209

Global Id: T10000001645
Action Type: RESPONSE

Map ID
Direction
Distance
Elevation

MAP FINDINGS

Site

Database(s)

EDR ID Number
EPA ID Number

CITRUS GOLF MAINTENANCE (Continued)

S110042540

Date: 01/04/2010
Action: Preliminary Site Assessment Workplan

Global Id: T10000001645
Action Type: ENFORCEMENT
Date: 11/02/2009
Action: Unauthorized Release Form - #RCDEH110209

Global Id: T10000001645
Action Type: ENFORCEMENT
Date: 01/27/2010
Action: Staff Letter - #RCDEH 012710

Global Id: T10000001645
Action Type: Other
Date: 11/02/2009
Action: Leak Discovery

Global Id: T10000001645
Action Type: Other
Date: 11/02/2009
Action: Leak Reported

Global Id: T10000001645
Action Type: ENFORCEMENT
Date: 07/22/2010
Action: Closure/No Further Action Letter - #RCDEH Closure

RIVERSIDE CO. LUST:

Region: RIVERSIDE
Facility ID: 200932002
Employee: Shurlow-LOP
Site Closed: Yes
Case Type: Soil only
Facility Status: closed/action completed

23

**77895 CALLE MONTEZUMA
LA QUINTA, CA 92253**

**EDR US Hist Auto Stat 1015631620
N/A**

< 1/8
1 ft.

EDR Historical Auto Stations:

**Relative:
Higher**

Name: ANDYS AUTO REPAIR ANDYS 2
Year: 1999
Address: 77895 CALLE MONTEZUMA

**Actual:
50 ft.**

Map ID
Direction
Distance
Elevation

MAP FINDINGS

Site

Database(s)

EDR ID Number
EPA ID Number

B24

< 1/8
1 ft.

51321 AVENIDA BERMUDAS
LA QUINTA, CA 92253

Site 6 of 6 in cluster B

EDR US Hist Auto Stat 1015533281
N/A

Relative:
Higher

EDR Historical Auto Stations:

Name: THE POOL MECHANICS
Year: 2004
Address: 51321 AVENIDA BERMUDAS

Actual:
47 ft.

Name: THE POOL MECHANICS
Year: 2005
Address: 51321 AVENIDA BERMUDAS

Name: THE POOL MECHANICS
Year: 2006
Address: 51321 AVENIDA BERMUDAS

25

WSW
< 1/8
0.043 mi.
225 ft.

51845 AVENIDA VELASCO
LA QUINTA, CA 92253

EDR US Hist Cleaners 1015071134
N/A

Relative:
Higher

EDR Historical Cleaners:

Name: CHRISTIAN CARPET CLEANING
Year: 2003
Address: 51845 AVENIDA VELASCO

Actual:
68 ft.

26

SW
< 1/8
0.090 mi.
474 ft.

CITY OF LA QUINTA
78160 FRANCIS HACK LN
LA QUINTA, CA 92253

RCRA-SQG 1006805999
FINDS CAR000144022
HAZNET

Relative:
Higher

RCRA-SQG:

Date form received by agency: 05/01/2003
Facility name: CITY OF LA QUINTA
Facility address: 78160 FRANCIS HACK LN
LA QUINTA, CA 92253
EPA ID: CAR000144022
Mailing address: P0 BOX 1504
LA QUINTA, CA 92253
Contact: JOHN W HARDCASTLE
Contact address: Not reported
Not reported
Contact country: US
Contact telephone: 760-777-7014
Contact email: Not reported
EPA Region: 09
Classification: Small Small Quantity Generator
Description: Handler: generates more than 100 and less than 1000 kg of hazardous waste during any calendar month and accumulates less than 6000 kg of hazardous waste at any time; or generates 100 kg or less of hazardous waste during any calendar month, and accumulates more than 1000 kg of hazardous waste at any time

Map ID
Direction
Distance
Elevation

MAP FINDINGS

Site

Database(s)

EDR ID Number
EPA ID Number

CITY OF LA QUINTA (Continued)

1006805999

Owner/Operator Summary:

Owner/operator name: CITY OF LA QUINTA
Owner/operator address: Not reported
Not reported
Owner/operator country: US
Owner/operator telephone: Not reported
Legal status: Municipal
Owner/Operator Type: Operator
Owner/Op start date: 11/01/1989
Owner/Op end date: Not reported

Owner/operator name: CITY OF LA QUINTA
Owner/operator address: Not reported
Not reported
Owner/operator country: US
Owner/operator telephone: Not reported
Legal status: Municipal
Owner/Operator Type: Owner
Owner/Op start date: 11/01/1989
Owner/Op end date: Not reported

Handler Activities Summary:

U.S. importer of hazardous waste: No
Mixed waste (haz. and radioactive): No
Recycler of hazardous waste: No
Transporter of hazardous waste: No
Treater, storer or disposer of HW: No
Underground injection activity: No
On-site burner exemption: No
Furnace exemption: No
Used oil fuel burner: No
Used oil processor: No
User oil refiner: No
Used oil fuel marketer to burner: No
Used oil Specification marketer: No
Used oil transfer facility: No
Used oil transporter: No

. Waste code: D001
. Waste name: IGNITABLE WASTE

. Waste code: D002
. Waste name: CORROSIVE WASTE

Violation Status: No violations found

FINDS:

Registry ID: 110014461821

Environmental Interest/Information System

California Hazardous Waste Tracking System - Datamart (HWTS-DATAMART) provides California with information on hazardous waste shipments for generators, transporters, and treatment, storage, and disposal facilities.

RCRAInfo is a national information system that supports the Resource

Map ID
Direction
Distance
Elevation

MAP FINDINGS

Site

Database(s)

EDR ID Number
EPA ID Number

CITY OF LA QUINTA (Continued)

1006805999

Conservation and Recovery Act (RCRA) program through the tracking of events and activities related to facilities that generate, transport, and treat, store, or dispose of hazardous waste. RCRAInfo allows RCRA program staff to track the notification, permit, compliance, and corrective action activities required under RCRA.

HAZNET:

envid: 1006805999
Year: 2011
GEPaid: CAR000144022
Contact: JAMES LINDSEY, MAINTENANCE MGR
Telephone: 7607777052
Mailing Name: Not reported
Mailing Address: PO BOX 1504
Mailing City,St,Zip: LA QUINTA, CA 922530000
Gen County: Not reported
TSD EPA ID: CAD982444481
TSD County: Not reported
Waste Category: Latex waste
Disposal Method: Storage, Bulking, And/Or Transfer Off Site--No Treatment/Reovery (H010-H129) Or (H131-H135)
Tons: 0.2085
Facility County: Riverside

envid: 1006805999
Year: 2011
GEPaid: CAR000144022
Contact: JAMES LINDSEY, MAINTENANCE MGR
Telephone: 7607777052
Mailing Name: Not reported
Mailing Address: PO BOX 1504
Mailing City,St,Zip: LA QUINTA, CA 922530000
Gen County: Not reported
TSD EPA ID: CAD982444481
TSD County: Not reported
Waste Category: Waste oil and mixed oil
Disposal Method: Storage, Bulking, And/Or Transfer Off Site--No Treatment/Reovery (H010-H129) Or (H131-H135)
Tons: 0.19
Facility County: Riverside

envid: 1006805999
Year: 2010
GEPaid: CAR000144022
Contact: JAMES LINDSEY, MAINTENANCE MGR
Telephone: 7607777052
Mailing Name: Not reported
Mailing Address: PO BOX 1504
Mailing City,St,Zip: LA QUINTA, CA 922530000
Gen County: Not reported
TSD EPA ID: CAD982444481
TSD County: Not reported
Waste Category: Latex waste
Disposal Method: Storage, Bulking, And/Or Transfer Off Site--No Treatment/Reovery (H010-H129) Or (H131-H135)
Tons: 0.834

Map ID
 Direction
 Distance
 Elevation

MAP FINDINGS

Site

Database(s)

EDR ID Number
 EPA ID Number

CITY OF LA QUINTA (Continued)

1006805999

Facility County: Riverside

envid: 1006805999
 Year: 2010
 GEPAID: CAR000144022
 Contact: JAMES LINDSEY, MAINTENANCE MGR
 Telephone: 7607777052
 Mailing Name: Not reported
 Mailing Address: P0 BOX 1504
 Mailing City,St,Zip: LA QUINTA, CA 922530000
 Gen County: Not reported
 TSD EPA ID: CAD982444481
 TSD County: Not reported
 Waste Category: Waste oil and mixed oil
 Disposal Method: Storage, Bulking, And/Or Transfer Off Site--No Treatment/Reovery (H010-H129) Or (H131-H135)
 Tons: 0.19
 Facility County: Riverside

envid: 1006805999
 Year: 2009
 GEPAID: CAR000144022
 Contact: JAMES LINDSEY, MAINTENANCE MGR
 Telephone: 7607777052
 Mailing Name: Not reported
 Mailing Address: P0 BOX 1504
 Mailing City,St,Zip: LA QUINTA, CA 922530000
 Gen County: Not reported
 TSD EPA ID: CAD982444481
 TSD County: Not reported
 Waste Category: Waste oil and mixed oil
 Disposal Method: Storage, Bulking, And/Or Transfer Off Site--No Treatment/Reovery (H010-H129) Or (H131-H135)
 Tons: 0.38
 Facility County: Riverside

[Click this hyperlink](#) while viewing on your computer to access 10 additional CA_HAZNET: record(s) in the EDR Site Report.

27
 NNE
 < 1/8
 0.109 mi.
 573 ft.

**SUNGLOW RANCH
 AVENUE 53
 LA QUINTA, CA 92253**

**LUST S110654944
 N/A**

**Relative:
 Higher**

LUST:
 Region: STATE
 Global Id: T0606500976
 Latitude: 33.6817223
 Longitude: -116.2926182
 Case Type: Not reported
 Status: Completed - Case Closed
 Status Date: 09/08/1998
 Lead Agency: Not reported
 Case Worker: PL
 Local Agency: Not reported
 RB Case Number: 7T2253010
 LOC Case Number: Not reported

**Actual:
 42 ft.**

Map ID
Direction
Distance
Elevation

MAP FINDINGS

Site

Database(s)

EDR ID Number
EPA ID Number

SUNGLOW RANCH (Continued)

S110654944

File Location: Not reported
Potential Media Affect: Under Investigation
Potential Contaminants of Concern: Diesel
Site History: Not reported

[Click here to access the California GeoTracker records for this facility:](#)

Contact:

Global Id: T0606500976
Contact Type: Regional Board Caseworker
Contact Name: Phan Le
Organization Name: COLORADO RIVER BASIN RWQCB (REGION 7)
Address: 73720 FRED WARING DRIVE SUITE #100
City: PALM DESERT
Email: ple@waterboards.ca.gov
Phone Number: 7607768974

Global Id: T0606500976
Contact Type: Local Agency Caseworker
Contact Name: Riverside County LOP Closed Cases
Organization Name: RIVERSIDE COUNTY LOP
Address: 3880 LEMON ST SUITE 200
City: RIVERSIDE
Email: Not reported
Phone Number: 9519558980

Status History:

Global Id: T0606500976
Status: Completed - Case Closed
Status Date: 09/08/1998

Global Id: T0606500976
Status: Open - Case Begin Date
Status Date: 06/03/1998

Regulatory Activities:

Global Id: T0606500976
Action Type: Other
Date: 06/09/1998
Action: Leak Discovery

Global Id: T0606500976
Action Type: Other
Date: 06/09/1998
Action: Leak Reported

Global Id: T0606500976
Action Type: Other
Date: 06/03/1998
Action: Leak Stopped

Map ID
Direction
Distance
Elevation

MAP FINDINGS

Site

Database(s)

EDR ID Number
EPA ID Number

28
WNW
1/8-1/4
0.136 mi.
716 ft.

LA QUINTA
LA QUINTA, CA

ENVIROSTOR S107736576
N/A

Relative:
Higher

ENVIROSTOR:

Actual:
42 ft.

Facility ID: 80001024
Status: Inactive - Needs Evaluation
Status Date: 07/01/2005
Site Code: Not reported
Site Type: Military Evaluation
Site Type Detailed: FUDS
Acres: Not reported
NPL: NO
Regulatory Agencies: SMBRP
Lead Agency: SMBRP
Program Manager: Not reported
Supervisor: Douglas Bautista
Division Branch: Cleanup Cypress
Assembly: 42
Senate: 28
Special Program: Not reported
Restricted Use: NO
Site Mgmt Req: NONE SPECIFIED
Funding: DERA
Latitude: 33.68333
Longitude: -116.3066
APN: NONE SPECIFIED
Past Use: NONE SPECIFIED
Potential COC: NONE SPECIFIED
Confirmed COC: NONE SPECIFIED
Potential Description: NONE SPECIFIED
Alias Name: CA99799FA41500
Alias Type: Federal Facility ID
Alias Name: J09CA7388
Alias Type: INPR
Alias Name: 80001024
Alias Type: Envirostor ID Number

Completed Info:

Completed Area Name: PROJECT WIDE
Completed Sub Area Name: Not reported
Completed Document Type: Inventory Project Report (INPR)
Completed Date: 09/28/1999
Comments: Not reported

Future Area Name: Not reported
Future Sub Area Name: Not reported
Future Document Type: Not reported
Future Due Date: Not reported
Schedule Area Name: Not reported
Schedule Sub Area Name: Not reported
Schedule Document Type: Not reported
Schedule Due Date: Not reported
Schedule Revised Date: Not reported

Map ID
Direction
Distance
Elevation

MAP FINDINGS

Site

Database(s)

EDR ID Number
EPA ID Number

29
SW
1/8-1/4
0.170 mi.
899 ft.

52145 AVENIDA VELASCO
LA QUINTA, CA 92253

EDR US Hist Auto Stat

1015538201
N/A

Relative:
Higher

EDR Historical Auto Stations:

Name: CHRIS QUALITY EQUIPMENT REPAIR
Year: 2002
Address: 52145 AVENIDA VELASCO

Actual:
79 ft.

Name: CHRIS QUALITY EQUIPMENT REPAIR
Year: 2003
Address: 52145 AVENIDA VELASCO

H30
WNW
1/4-1/2
0.279 mi.
1471 ft.

LA QUINTA HOTEL ENGINEERING
49499 EISENHOWER DR
LA QUINTA, CA 92253

RCRA-SQG
LUST
FINDS

1000819877
CAD983658907

Site 1 of 4 in cluster H

Relative:
Higher

RCRA-SQG:

Date form received by agency: 02/01/1993
Facility name: LA QUINTA HOTEL ENGINEERING
Facility address: 49499 EISENHOWER DR
LA QUINTA, CA 92253
EPA ID: CAD983658907
Contact: ANDREA MOCK
Contact address: P O BOX 659
LA QUINTA, CA 92253
Contact country: US
Contact telephone: (619) 564-7690
Contact email: Not reported
EPA Region: 09
Classification: Small Small Quantity Generator
Description: Handler: generates more than 100 and less than 1000 kg of hazardous waste during any calendar month and accumulates less than 6000 kg of hazardous waste at any time; or generates 100 kg or less of hazardous waste during any calendar month, and accumulates more than 1000 kg of hazardous waste at any time

Actual:
45 ft.

Owner/Operator Summary:

Owner/operator name: LA QUINTA HOTEL
Owner/operator address: 49499 EISENHOWER DR
LA QUINTA, CA 92253
Owner/operator country: Not reported
Owner/operator telephone: (619) 564-7690
Legal status: Private
Owner/Operator Type: Owner
Owner/Op start date: Not reported
Owner/Op end date: Not reported

Handler Activities Summary:

U.S. importer of hazardous waste: No
Mixed waste (haz. and radioactive): No
Recycler of hazardous waste: No
Transporter of hazardous waste: No
Treater, storer or disposer of HW: No
Underground injection activity: No

Map ID
 Direction
 Distance
 Elevation

MAP FINDINGS

Site

Database(s)

EDR ID Number
 EPA ID Number

LA QUINTA HOTEL ENGINEERING (Continued)

1000819877

On-site burner exemption: No
 Furnace exemption: No
 Used oil fuel burner: No
 Used oil processor: No
 User oil refiner: No
 Used oil fuel marketer to burner: No
 Used oil Specification marketer: No
 Used oil transfer facility: No
 Used oil transporter: No

Violation Status: No violations found

LUST REG 7:

Region: 7
 Status: 9 - Case Closed
 Case Num: 7T2253001
 Substance: Gasoline - Automotive
 ID: 890
 Global ID: T0606500967
 Lead Agency: Local Agency
 Case Worker: KO

FINDS:

Registry ID: 110002892273

Environmental Interest/Information System

RCRAInfo is a national information system that supports the Resource Conservation and Recovery Act (RCRA) program through the tracking of events and activities related to facilities that generate, transport, and treat, store, or dispose of hazardous waste. RCRAInfo allows RCRA program staff to track the notification, permit, compliance, and corrective action activities required under RCRA.

**H31
 WNW
 1/4-1/2
 0.279 mi.
 1471 ft.**

**LA QUINTA HOTEL
 49499 EISENHOWER DRIVE
 LA QUINTA, CA 92253**

Site 2 of 4 in cluster H

**LUST S103662001
 HIST CORTESE N/A**

**Relative:
 Higher**

LUST:

Region: STATE
 Global Id: T0606500967
 Latitude: 33.68803
 Longitude: -116.310605
 Case Type: Not reported
 Status: Completed - Case Closed
 Status Date: 08/25/1992
 Lead Agency: Not reported
 Case Worker: RIV
 Local Agency: Not reported
 RB Case Number: 7T2253001
 LOC Case Number: Not reported
 File Location: Not reported
 Potential Media Affect: Soil
 Potential Contaminants of Concern: Gasoline
 Site History: Not reported

**Actual:
 45 ft.**

Map ID
Direction
Distance
Elevation

MAP FINDINGS

Site

Database(s)

EDR ID Number
EPA ID Number

LA QUINTA HOTEL (Continued)

S103662001

[Click here to access the California GeoTracker records for this facility:](#)

Contact:

Global Id: T0606500967
Contact Type: Regional Board Caseworker
Contact Name: Phan Le
Organization Name: COLORADO RIVER BASIN RWQCB (REGION 7)
Address: 73720 FRED WARING DRIVE SUITE #100
City: PALM DESERT
Email: ple@waterboards.ca.gov
Phone Number: 7607768974

Global Id: T0606500967
Contact Type: Local Agency Caseworker
Contact Name: Riverside County LOP Closed Cases
Organization Name: RIVERSIDE COUNTY LOP
Address: 3880 LEMON ST SUITE 200
City: RIVERSIDE
Email: Not reported
Phone Number: 9519558980

Status History:

Global Id: T0606500967
Status: Completed - Case Closed
Status Date: 08/25/1992

Global Id: T0606500967
Status: Open - Case Begin Date
Status Date: 02/18/1988

Regulatory Activities:

Global Id: T0606500967
Action Type: ENFORCEMENT
Date: 01/24/2006
Action: Technical Correspondence / Assistance / Other

Global Id: T0606500967
Action Type: Other
Date: 02/18/1988
Action: Leak Discovery

Global Id: T0606500967
Action Type: Other
Date: 03/15/1988
Action: Leak Reported

Global Id: T0606500967
Action Type: Other
Date: 02/18/1988
Action: Leak Stopped

Region: STATE
Global Id: T0606500971
Latitude: 33.68803
Longitude: -116.310605

Map ID
Direction
Distance
Elevation

MAP FINDINGS

Site

Database(s)

EDR ID Number
EPA ID Number

LA QUINTA HOTEL (Continued)

S103662001

Case Type: Not reported
Status: Completed - Case Closed
Status Date: 07/10/1992
Lead Agency: Not reported
Case Worker: Not reported
Local Agency: Not reported
RB Case Number: 7T2253005
LOC Case Number: Not reported
File Location: Not reported
Potential Media Affect: Not reported
Potential Contaminants of Concern: Gasoline
Site History: Not reported

[Click here to access the California GeoTracker records for this facility:](#)

Status History:

Global Id: T0606500971
Status: Completed - Case Closed
Status Date: 07/10/1992

Global Id: T0606500971
Status: Open - Case Begin Date
Status Date: 02/18/1988

Regulatory Activities:

Global Id: T0606500971
Action Type: Other
Date: 02/18/1988
Action: Leak Discovery

Global Id: T0606500971
Action Type: Other
Date: 03/16/1988
Action: Leak Reported

Global Id: T0606500971
Action Type: Other
Date: 02/18/1988
Action: Leak Stopped

HIST CORTESE:

Region: CORTESE
Facility County Code: 33
Reg By: LTNKA
Reg Id: 7T2253001

Region: CORTESE
Facility County Code: 33
Reg By: LTNKA
Reg Id: 7T2253005

Map ID
Direction
Distance
Elevation

MAP FINDINGS

Site

Database(s)

EDR ID Number
EPA ID Number

H32 **LA QUINTA COUNTRY CLUB**
NW **77750 AVE 50**
1/4-1/2 **LA QUINTA, CA 92253**
0.292 mi.
1543 ft. **Site 3 of 4 in cluster H**

LUST **S105024340**
HIST CORTESE **N/A**

Relative:
Higher

LUST:

Actual:
45 ft.

Region: STATE
Global Id: T0606500970
Latitude: 33.6853489236052
Longitude: -116.307500049282
Case Type: Not reported
Status: Completed - Case Closed
Status Date: 02/04/1992
Lead Agency: Not reported
Case Worker: RIV
Local Agency: Not reported
RB Case Number: 7T2253004
LOC Case Number: Not reported
File Location: Local Agency Warehouse
Potential Media Affect: Under Investigation
Potential Contaminants of Concern: Gasoline
Site History: Not reported

[Click here to access the California GeoTracker records for this facility:](#)

Contact:

Global Id: T0606500970
Contact Type: Regional Board Caseworker
Contact Name: Phan Le
Organization Name: COLORADO RIVER BASIN RWQCB (REGION 7)
Address: 73720 FRED WARING DRIVE SUITE #100
City: PALM DESERT
Email: ple@waterboards.ca.gov
Phone Number: 7607768974

Global Id: T0606500970
Contact Type: Local Agency Caseworker
Contact Name: Riverside County LOP Closed Cases
Organization Name: RIVERSIDE COUNTY LOP
Address: 3880 LEMON ST SUITE 200
City: RIVERSIDE
Email: Not reported
Phone Number: 9519558980

Status History:

Global Id: T0606500970
Status: Completed - Case Closed
Status Date: 02/04/1992

Global Id: T0606500970
Status: Open - Case Begin Date
Status Date: 01/18/1989

Regulatory Activities:

Global Id: T0606500970
Action Type: ENFORCEMENT
Date: 03/09/2009
Action: Closure/No Further Action Letter - #Site Closure

Map ID
Direction
Distance
Elevation

MAP FINDINGS

Site

Database(s)

EDR ID Number
EPA ID Number

LA QUINTA COUNTRY CLUB (Continued)

S105024340

Global Id: T0606500970
Action Type: Other
Date: 01/18/1989
Action: Leak Discovery

Global Id: T0606500970
Action Type: ENFORCEMENT
Date: 03/08/2009
Action: File review - #RCDEH Upload Site File 6/10/2015

Global Id: T0606500970
Action Type: Other
Date: 12/26/1989
Action: Leak Reported

RIVERSIDE CO. LUST:

Region: RIVERSIDE
Facility ID: 891157
Employee: Jones
Site Closed: Yes
Case Type: Soil only
Facility Status: closed/action completed

HIST CORTESE:

Region: CORTESE
Facility County Code: 33
Reg By: LTNKA
Reg Id: 7T2253004

**H33
NW
1/4-1/2
0.292 mi.
1543 ft.**

**LA QUINTA COUNTRY CLUB
77750 AVENUE 50
LA QUINTA, CA 92253**

**LUST S100225039
Notify 65 N/A**

Site 4 of 4 in cluster H

**Relative:
Higher**

LUST REG 7:
Region: 7
Status: 9 - Case Closed
Case Num: 7T2253004
Substance: Gasoline - Automotive
ID: 889
Global ID: T0606500970
Lead Agency: Local Agency
Case Worker: KO

**Actual:
45 ft.**

NOTIFY 65:

Date Reported: Not reported
Staff Initials: Not reported
Board File Number: Not reported
Facility Type: Not reported
Discharge Date: Not reported
Issue Date: Not reported
Incident Description: Not reported

Count: 9 records.

ORPHAN SUMMARY

City	EDR ID	Site Name	Site Address	Zip	Database(s)
LA QUINTA	S111828536	LA QUINTA MEMORY CARE CENTER	47400 BLOCK OF WASHINGTON STRE	92253	NPDES
LA QUINTA	S114601783	CIRCLE K #457 / LA QUINTA	78110 CALLE TAMPICO		RGA LUST
LA QUINTA	S113024252	LA QUINTA GOLF MAINT	77-550 CALLE TAMPICO	92253	HAZNET
LA QUINTA	S106928443	LA QUINTA HOTEL GOLF CLUB	77550 CALLE TAMPICO	92253	SWEEPS UST
LA QUINTA	1000174078	CIRCLE K STORE #457	78110 CALLE TAMPICO	92253	RCRA-SQG, LUST, SWEEPS UST, HI UST, FINDS, HIST CORTESE
LA QUINTA	S117715274	WATERMARK VILLAS LA QUINTA	NW CORNER OF AVE 52 & JEFFERSO	92253	NPDES
LA QUINTA	S113067332	CITY OF LA QUINTA/PUBLIC WORKS	78106 OLD AVENUE 52	92253	HAZNET
PALM DESERT	S107538331		DUDLEY DR. WEST OF WASHINGTON	92260	CDL
RIVERSIDE COUNTY	S107530372		19541 BLUE SKY (NEAR SANTA ROS		CDL

GOVERNMENT RECORDS SEARCHED / DATA CURRENCY TRACKING

To maintain currency of the following federal and state databases, EDR contacts the appropriate governmental agency on a monthly or quarterly basis, as required.

Number of Days to Update: Provides confirmation that EDR is reporting records that have been updated within 90 days from the date the government agency made the information available to the public.

STANDARD ENVIRONMENTAL RECORDS

Federal NPL site list

NPL: National Priority List

National Priorities List (Superfund). The NPL is a subset of CERCLIS and identifies over 1,200 sites for priority cleanup under the Superfund Program. NPL sites may encompass relatively large areas. As such, EDR provides polygon coverage for over 1,000 NPL site boundaries produced by EPA's Environmental Photographic Interpretation Center (EPIC) and regional EPA offices.

Date of Government Version: 03/26/2015	Source: EPA
Date Data Arrived at EDR: 04/08/2015	Telephone: N/A
Date Made Active in Reports: 06/22/2015	Last EDR Contact: 07/09/2015
Number of Days to Update: 75	Next Scheduled EDR Contact: 10/19/2015
	Data Release Frequency: Quarterly

NPL Site Boundaries

Sources:

EPA's Environmental Photographic Interpretation Center (EPIC)
Telephone: 202-564-7333

EPA Region 1
Telephone 617-918-1143

EPA Region 6
Telephone: 214-655-6659

EPA Region 3
Telephone 215-814-5418

EPA Region 7
Telephone: 913-551-7247

EPA Region 4
Telephone 404-562-8033

EPA Region 8
Telephone: 303-312-6774

EPA Region 5
Telephone 312-886-6686

EPA Region 9
Telephone: 415-947-4246

EPA Region 10
Telephone 206-553-8665

Proposed NPL: Proposed National Priority List Sites

A site that has been proposed for listing on the National Priorities List through the issuance of a proposed rule in the Federal Register. EPA then accepts public comments on the site, responds to the comments, and places on the NPL those sites that continue to meet the requirements for listing.

Date of Government Version: 03/26/2015	Source: EPA
Date Data Arrived at EDR: 04/08/2015	Telephone: N/A
Date Made Active in Reports: 06/22/2015	Last EDR Contact: 07/09/2015
Number of Days to Update: 75	Next Scheduled EDR Contact: 10/19/2015
	Data Release Frequency: Quarterly

NPL LIENS: Federal Superfund Liens

Federal Superfund Liens. Under the authority granted the USEPA by CERCLA of 1980, the USEPA has the authority to file liens against real property in order to recover remedial action expenditures or when the property owner received notification of potential liability. USEPA compiles a listing of filed notices of Superfund Liens.

Date of Government Version: 10/15/1991	Source: EPA
Date Data Arrived at EDR: 02/02/1994	Telephone: 202-564-4267
Date Made Active in Reports: 03/30/1994	Last EDR Contact: 08/15/2011
Number of Days to Update: 56	Next Scheduled EDR Contact: 11/28/2011
	Data Release Frequency: No Update Planned

GOVERNMENT RECORDS SEARCHED / DATA CURRENCY TRACKING

Federal Delisted NPL site list

Delisted NPL: National Priority List Deletions

The National Oil and Hazardous Substances Pollution Contingency Plan (NCP) establishes the criteria that the EPA uses to delete sites from the NPL. In accordance with 40 CFR 300.425.(e), sites may be deleted from the NPL where no further response is appropriate.

Date of Government Version: 03/26/2015	Source: EPA
Date Data Arrived at EDR: 04/08/2015	Telephone: N/A
Date Made Active in Reports: 06/22/2015	Last EDR Contact: 07/09/2015
Number of Days to Update: 75	Next Scheduled EDR Contact: 10/19/2015
	Data Release Frequency: Quarterly

Federal CERCLIS list

FEDERAL FACILITY: Federal Facility Site Information listing

A listing of National Priority List (NPL) and Base Realignment and Closure (BRAC) sites found in the Comprehensive Environmental Response, Compensation and Liability Information System (CERCLIS) Database where EPA Federal Facilities Restoration and Reuse Office is involved in cleanup activities.

Date of Government Version: 03/26/2015	Source: Environmental Protection Agency
Date Data Arrived at EDR: 04/08/2015	Telephone: 703-603-8704
Date Made Active in Reports: 06/11/2015	Last EDR Contact: 07/10/2015
Number of Days to Update: 64	Next Scheduled EDR Contact: 10/19/2015
	Data Release Frequency: Varies

CERCLIS: Comprehensive Environmental Response, Compensation, and Liability Information System

CERCLIS contains data on potentially hazardous waste sites that have been reported to the USEPA by states, municipalities, private companies and private persons, pursuant to Section 103 of the Comprehensive Environmental Response, Compensation, and Liability Act (CERCLA). CERCLIS contains sites which are either proposed to or on the National Priorities List (NPL) and sites which are in the screening and assessment phase for possible inclusion on the NPL.

Date of Government Version: 10/25/2013	Source: EPA
Date Data Arrived at EDR: 11/11/2013	Telephone: 703-412-9810
Date Made Active in Reports: 02/13/2014	Last EDR Contact: 05/29/2015
Number of Days to Update: 94	Next Scheduled EDR Contact: 09/07/2015
	Data Release Frequency: Quarterly

Federal CERCLIS NFRAP site List

CERCLIS-NFRAP: CERCLIS No Further Remedial Action Planned

Archived sites are sites that have been removed and archived from the inventory of CERCLIS sites. Archived status indicates that, to the best of EPA's knowledge, assessment at a site has been completed and that EPA has determined no further steps will be taken to list this site on the National Priorities List (NPL), unless information indicates this decision was not appropriate or other considerations require a recommendation for listing at a later time. This decision does not necessarily mean that there is no hazard associated with a given site; it only means that, based upon available information, the location is not judged to be a potential NPL site.

Date of Government Version: 10/25/2013	Source: EPA
Date Data Arrived at EDR: 11/11/2013	Telephone: 703-412-9810
Date Made Active in Reports: 02/13/2014	Last EDR Contact: 05/29/2015
Number of Days to Update: 94	Next Scheduled EDR Contact: 09/07/2015
	Data Release Frequency: Quarterly

Federal RCRA CORRACTS facilities list

CORRACTS: Corrective Action Report

CORRACTS identifies hazardous waste handlers with RCRA corrective action activity.

GOVERNMENT RECORDS SEARCHED / DATA CURRENCY TRACKING

Date of Government Version: 06/09/2015
Date Data Arrived at EDR: 06/26/2015
Date Made Active in Reports: 09/16/2015
Number of Days to Update: 82

Source: EPA
Telephone: 800-424-9346
Last EDR Contact: 06/26/2015
Next Scheduled EDR Contact: 10/12/2015
Data Release Frequency: Quarterly

Federal RCRA non-CORRACTS TSD facilities list

RCRA-TSDF: RCRA - Treatment, Storage and Disposal

RCRAInfo is EPA's comprehensive information system, providing access to data supporting the Resource Conservation and Recovery Act (RCRA) of 1976 and the Hazardous and Solid Waste Amendments (HSWA) of 1984. The database includes selective information on sites which generate, transport, store, treat and/or dispose of hazardous waste as defined by the Resource Conservation and Recovery Act (RCRA). Transporters are individuals or entities that move hazardous waste from the generator offsite to a facility that can recycle, treat, store, or dispose of the waste. TSDFs treat, store, or dispose of the waste.

Date of Government Version: 06/09/2015
Date Data Arrived at EDR: 06/26/2015
Date Made Active in Reports: 09/16/2015
Number of Days to Update: 82

Source: Environmental Protection Agency
Telephone: (415) 495-8895
Last EDR Contact: 06/26/2015
Next Scheduled EDR Contact: 10/12/2015
Data Release Frequency: Quarterly

Federal RCRA generators list

RCRA-LQG: RCRA - Large Quantity Generators

RCRAInfo is EPA's comprehensive information system, providing access to data supporting the Resource Conservation and Recovery Act (RCRA) of 1976 and the Hazardous and Solid Waste Amendments (HSWA) of 1984. The database includes selective information on sites which generate, transport, store, treat and/or dispose of hazardous waste as defined by the Resource Conservation and Recovery Act (RCRA). Large quantity generators (LQGs) generate over 1,000 kilograms (kg) of hazardous waste, or over 1 kg of acutely hazardous waste per month.

Date of Government Version: 06/09/2015
Date Data Arrived at EDR: 06/26/2015
Date Made Active in Reports: 09/16/2015
Number of Days to Update: 82

Source: Environmental Protection Agency
Telephone: (415) 495-8895
Last EDR Contact: 06/26/2015
Next Scheduled EDR Contact: 10/12/2015
Data Release Frequency: Quarterly

RCRA-SQG: RCRA - Small Quantity Generators

RCRAInfo is EPA's comprehensive information system, providing access to data supporting the Resource Conservation and Recovery Act (RCRA) of 1976 and the Hazardous and Solid Waste Amendments (HSWA) of 1984. The database includes selective information on sites which generate, transport, store, treat and/or dispose of hazardous waste as defined by the Resource Conservation and Recovery Act (RCRA). Small quantity generators (SQGs) generate between 100 kg and 1,000 kg of hazardous waste per month.

Date of Government Version: 06/09/2015
Date Data Arrived at EDR: 06/26/2015
Date Made Active in Reports: 09/16/2015
Number of Days to Update: 82

Source: Environmental Protection Agency
Telephone: (415) 495-8895
Last EDR Contact: 06/26/2015
Next Scheduled EDR Contact: 10/12/2015
Data Release Frequency: Quarterly

RCRA-CESQG: RCRA - Conditionally Exempt Small Quantity Generators

RCRAInfo is EPA's comprehensive information system, providing access to data supporting the Resource Conservation and Recovery Act (RCRA) of 1976 and the Hazardous and Solid Waste Amendments (HSWA) of 1984. The database includes selective information on sites which generate, transport, store, treat and/or dispose of hazardous waste as defined by the Resource Conservation and Recovery Act (RCRA). Conditionally exempt small quantity generators (CESQGs) generate less than 100 kg of hazardous waste, or less than 1 kg of acutely hazardous waste per month.

Date of Government Version: 06/09/2015
Date Data Arrived at EDR: 06/26/2015
Date Made Active in Reports: 09/16/2015
Number of Days to Update: 82

Source: Environmental Protection Agency
Telephone: (415) 495-8895
Last EDR Contact: 06/26/2015
Next Scheduled EDR Contact: 10/12/2015
Data Release Frequency: Varies

GOVERNMENT RECORDS SEARCHED / DATA CURRENCY TRACKING

Federal institutional controls / engineering controls registries

LUCIS: Land Use Control Information System

LUCIS contains records of land use control information pertaining to the former Navy Base Realignment and Closure properties.

Date of Government Version: 05/28/2015	Source: Department of the Navy
Date Data Arrived at EDR: 05/29/2015	Telephone: 843-820-7326
Date Made Active in Reports: 06/11/2015	Last EDR Contact: 08/12/2015
Number of Days to Update: 13	Next Scheduled EDR Contact: 11/30/2015
	Data Release Frequency: Varies

US ENG CONTROLS: Engineering Controls Sites List

A listing of sites with engineering controls in place. Engineering controls include various forms of caps, building foundations, liners, and treatment methods to create pathway elimination for regulated substances to enter environmental media or effect human health.

Date of Government Version: 06/09/2015	Source: Environmental Protection Agency
Date Data Arrived at EDR: 06/26/2015	Telephone: 703-603-0695
Date Made Active in Reports: 09/02/2015	Last EDR Contact: 08/31/2015
Number of Days to Update: 68	Next Scheduled EDR Contact: 12/14/2015
	Data Release Frequency: Varies

US INST CONTROL: Sites with Institutional Controls

A listing of sites with institutional controls in place. Institutional controls include administrative measures, such as groundwater use restrictions, construction restrictions, property use restrictions, and post remediation care requirements intended to prevent exposure to contaminants remaining on site. Deed restrictions are generally required as part of the institutional controls.

Date of Government Version: 06/09/2015	Source: Environmental Protection Agency
Date Data Arrived at EDR: 06/26/2015	Telephone: 703-603-0695
Date Made Active in Reports: 09/02/2015	Last EDR Contact: 08/31/2015
Number of Days to Update: 68	Next Scheduled EDR Contact: 12/14/2015
	Data Release Frequency: Varies

Federal ERNS list

ERNS: Emergency Response Notification System

Emergency Response Notification System. ERNS records and stores information on reported releases of oil and hazardous substances.

Date of Government Version: 06/22/2015	Source: National Response Center, United States Coast Guard
Date Data Arrived at EDR: 06/26/2015	Telephone: 202-267-2180
Date Made Active in Reports: 09/16/2015	Last EDR Contact: 06/26/2015
Number of Days to Update: 82	Next Scheduled EDR Contact: 10/12/2015
	Data Release Frequency: Annually

State- and tribal - equivalent NPL

RESPONSE: State Response Sites

Identifies confirmed release sites where DTSC is involved in remediation, either in a lead or oversight capacity. These confirmed release sites are generally high-priority and high potential risk.

Date of Government Version: 08/03/2015	Source: Department of Toxic Substances Control
Date Data Arrived at EDR: 08/04/2015	Telephone: 916-323-3400
Date Made Active in Reports: 09/03/2015	Last EDR Contact: 08/04/2015
Number of Days to Update: 30	Next Scheduled EDR Contact: 11/16/2015
	Data Release Frequency: Quarterly

State- and tribal - equivalent CERCLIS

GOVERNMENT RECORDS SEARCHED / DATA CURRENCY TRACKING

ENVIROSTOR: EnviroStor Database

The Department of Toxic Substances Control's (DTSC's) Site Mitigation and Brownfields Reuse Program's (SMBRP's) EnviroStor database identifies sites that have known contamination or sites for which there may be reasons to investigate further. The database includes the following site types: Federal Superfund sites (National Priorities List (NPL)); State Response, including Military Facilities and State Superfund; Voluntary Cleanup; and School sites. EnviroStor provides similar information to the information that was available in CalSites, and provides additional site information, including, but not limited to, identification of formerly-contaminated properties that have been released for reuse, properties where environmental deed restrictions have been recorded to prevent inappropriate land uses, and risk characterization information that is used to assess potential impacts to public health and the environment at contaminated sites.

Date of Government Version: 08/03/2015	Source: Department of Toxic Substances Control
Date Data Arrived at EDR: 08/04/2015	Telephone: 916-323-3400
Date Made Active in Reports: 09/03/2015	Last EDR Contact: 08/04/2015
Number of Days to Update: 30	Next Scheduled EDR Contact: 11/16/2015
	Data Release Frequency: Quarterly

State and tribal landfill and/or solid waste disposal site lists

SWF/LF (SWIS): Solid Waste Information System

Active, Closed and Inactive Landfills. SWF/LF records typically contain an inventory of solid waste disposal facilities or landfills. These may be active or inactive facilities or open dumps that failed to meet RCRA Section 4004 criteria for solid waste landfills or disposal sites.

Date of Government Version: 08/17/2015	Source: Department of Resources Recycling and Recovery
Date Data Arrived at EDR: 08/18/2015	Telephone: 916-341-6320
Date Made Active in Reports: 09/03/2015	Last EDR Contact: 08/18/2015
Number of Days to Update: 16	Next Scheduled EDR Contact: 11/30/2015
	Data Release Frequency: Quarterly

State and tribal leaking storage tank lists

LUST REG 7: Leaking Underground Storage Tank Case Listing

Leaking Underground Storage Tank locations. Imperial, Riverside, San Diego, Santa Barbara counties.

Date of Government Version: 02/26/2004	Source: California Regional Water Quality Control Board Colorado River Basin Region (7)
Date Data Arrived at EDR: 02/26/2004	Telephone: 760-776-8943
Date Made Active in Reports: 03/24/2004	Last EDR Contact: 08/01/2011
Number of Days to Update: 27	Next Scheduled EDR Contact: 11/14/2011
	Data Release Frequency: No Update Planned

LUST REG 9: Leaking Underground Storage Tank Report

Orange, Riverside, San Diego counties. For more current information, please refer to the State Water Resources Control Board's LUST database.

Date of Government Version: 03/01/2001	Source: California Regional Water Quality Control Board San Diego Region (9)
Date Data Arrived at EDR: 04/23/2001	Telephone: 858-637-5595
Date Made Active in Reports: 05/21/2001	Last EDR Contact: 09/26/2011
Number of Days to Update: 28	Next Scheduled EDR Contact: 01/09/2012
	Data Release Frequency: No Update Planned

LUST REG 8: Leaking Underground Storage Tanks

California Regional Water Quality Control Board Santa Ana Region (8). For more current information, please refer to the State Water Resources Control Board's LUST database.

Date of Government Version: 02/14/2005	Source: California Regional Water Quality Control Board Santa Ana Region (8)
Date Data Arrived at EDR: 02/15/2005	Telephone: 909-782-4496
Date Made Active in Reports: 03/28/2005	Last EDR Contact: 08/15/2011
Number of Days to Update: 41	Next Scheduled EDR Contact: 11/28/2011
	Data Release Frequency: Varies

GOVERNMENT RECORDS SEARCHED / DATA CURRENCY TRACKING

LUST REG 6V: Leaking Underground Storage Tank Case Listing

Leaking Underground Storage Tank locations. Inyo, Kern, Los Angeles, Mono, San Bernardino counties.

Date of Government Version: 06/07/2005
Date Data Arrived at EDR: 06/07/2005
Date Made Active in Reports: 06/29/2005
Number of Days to Update: 22

Source: California Regional Water Quality Control Board Victorville Branch Office (6)
Telephone: 760-241-7365
Last EDR Contact: 09/12/2011
Next Scheduled EDR Contact: 12/26/2011
Data Release Frequency: No Update Planned

LUST REG 6L: Leaking Underground Storage Tank Case Listing

For more current information, please refer to the State Water Resources Control Board's LUST database.

Date of Government Version: 09/09/2003
Date Data Arrived at EDR: 09/10/2003
Date Made Active in Reports: 10/07/2003
Number of Days to Update: 27

Source: California Regional Water Quality Control Board Lahontan Region (6)
Telephone: 530-542-5572
Last EDR Contact: 09/12/2011
Next Scheduled EDR Contact: 12/26/2011
Data Release Frequency: No Update Planned

LUST REG 5: Leaking Underground Storage Tank Database

Leaking Underground Storage Tank locations. Alameda, Alpine, Amador, Butte, Colusa, Contra Costa, Calveras, El Dorado, Fresno, Glenn, Kern, Kings, Lake, Lassen, Madera, Mariposa, Merced, Modoc, Napa, Nevada, Placer, Plumas, Sacramento, San Joaquin, Shasta, Solano, Stanislaus, Sutter, Tehama, Tulare, Tuolumne, Yolo, Yuba counties.

Date of Government Version: 07/01/2008
Date Data Arrived at EDR: 07/22/2008
Date Made Active in Reports: 07/31/2008
Number of Days to Update: 9

Source: California Regional Water Quality Control Board Central Valley Region (5)
Telephone: 916-464-4834
Last EDR Contact: 07/01/2011
Next Scheduled EDR Contact: 10/17/2011
Data Release Frequency: No Update Planned

LUST REG 4: Underground Storage Tank Leak List

Los Angeles, Ventura counties. For more current information, please refer to the State Water Resources Control Board's LUST database.

Date of Government Version: 09/07/2004
Date Data Arrived at EDR: 09/07/2004
Date Made Active in Reports: 10/12/2004
Number of Days to Update: 35

Source: California Regional Water Quality Control Board Los Angeles Region (4)
Telephone: 213-576-6710
Last EDR Contact: 09/06/2011
Next Scheduled EDR Contact: 12/19/2011
Data Release Frequency: No Update Planned

LUST REG 3: Leaking Underground Storage Tank Database

Leaking Underground Storage Tank locations. Monterey, San Benito, San Luis Obispo, Santa Barbara, Santa Cruz counties.

Date of Government Version: 05/19/2003
Date Data Arrived at EDR: 05/19/2003
Date Made Active in Reports: 06/02/2003
Number of Days to Update: 14

Source: California Regional Water Quality Control Board Central Coast Region (3)
Telephone: 805-542-4786
Last EDR Contact: 07/18/2011
Next Scheduled EDR Contact: 10/31/2011
Data Release Frequency: No Update Planned

LUST REG 2: Fuel Leak List

Leaking Underground Storage Tank locations. Alameda, Contra Costa, Marin, Napa, San Francisco, San Mateo, Santa Clara, Solano, Sonoma counties.

Date of Government Version: 09/30/2004
Date Data Arrived at EDR: 10/20/2004
Date Made Active in Reports: 11/19/2004
Number of Days to Update: 30

Source: California Regional Water Quality Control Board San Francisco Bay Region (2)
Telephone: 510-622-2433
Last EDR Contact: 09/19/2011
Next Scheduled EDR Contact: 01/02/2012
Data Release Frequency: Quarterly

LUST REG 1: Active Toxic Site Investigation

Del Norte, Humboldt, Lake, Mendocino, Modoc, Siskiyou, Sonoma, Trinity counties. For more current information, please refer to the State Water Resources Control Board's LUST database.

GOVERNMENT RECORDS SEARCHED / DATA CURRENCY TRACKING

Date of Government Version: 02/01/2001
Date Data Arrived at EDR: 02/28/2001
Date Made Active in Reports: 03/29/2001
Number of Days to Update: 29

Source: California Regional Water Quality Control Board North Coast (1)
Telephone: 707-570-3769
Last EDR Contact: 08/01/2011
Next Scheduled EDR Contact: 11/14/2011
Data Release Frequency: No Update Planned

LUST: Geotracker's Leaking Underground Fuel Tank Report

Leaking Underground Storage Tank Incident Reports. LUST records contain an inventory of reported leaking underground storage tank incidents. Not all states maintain these records, and the information stored varies by state. For more information on a particular leaking underground storage tank sites, please contact the appropriate regulatory agency.

Date of Government Version: 06/15/2015
Date Data Arrived at EDR: 06/17/2015
Date Made Active in Reports: 07/14/2015
Number of Days to Update: 27

Source: State Water Resources Control Board
Telephone: see region list
Last EDR Contact: 06/17/2015
Next Scheduled EDR Contact: 09/28/2015
Data Release Frequency: Quarterly

INDIAN LUST R6: Leaking Underground Storage Tanks on Indian Land LUSTs on Indian land in New Mexico and Oklahoma.

Date of Government Version: 03/17/2015
Date Data Arrived at EDR: 05/01/2015
Date Made Active in Reports: 06/22/2015
Number of Days to Update: 52

Source: EPA Region 6
Telephone: 214-665-6597
Last EDR Contact: 07/22/2015
Next Scheduled EDR Contact: 11/09/2015
Data Release Frequency: Varies

INDIAN LUST R9: Leaking Underground Storage Tanks on Indian Land LUSTs on Indian land in Arizona, California, New Mexico and Nevada

Date of Government Version: 01/08/2015
Date Data Arrived at EDR: 01/08/2015
Date Made Active in Reports: 02/09/2015
Number of Days to Update: 32

Source: Environmental Protection Agency
Telephone: 415-972-3372
Last EDR Contact: 07/31/2015
Next Scheduled EDR Contact: 11/09/2015
Data Release Frequency: Quarterly

INDIAN LUST R10: Leaking Underground Storage Tanks on Indian Land LUSTs on Indian land in Alaska, Idaho, Oregon and Washington.

Date of Government Version: 02/03/2015
Date Data Arrived at EDR: 02/12/2015
Date Made Active in Reports: 03/13/2015
Number of Days to Update: 29

Source: EPA Region 10
Telephone: 206-553-2857
Last EDR Contact: 07/22/2015
Next Scheduled EDR Contact: 11/09/2015
Data Release Frequency: Quarterly

INDIAN LUST R7: Leaking Underground Storage Tanks on Indian Land LUSTs on Indian land in Iowa, Kansas, and Nebraska

Date of Government Version: 03/30/2015
Date Data Arrived at EDR: 04/28/2015
Date Made Active in Reports: 06/22/2015
Number of Days to Update: 55

Source: EPA Region 7
Telephone: 913-551-7003
Last EDR Contact: 07/22/2015
Next Scheduled EDR Contact: 11/09/2015
Data Release Frequency: Varies

INDIAN LUST R5: Leaking Underground Storage Tanks on Indian Land

Leaking underground storage tanks located on Indian Land in Michigan, Minnesota and Wisconsin.

Date of Government Version: 04/30/2015
Date Data Arrived at EDR: 05/29/2015
Date Made Active in Reports: 06/22/2015
Number of Days to Update: 24

Source: EPA, Region 5
Telephone: 312-886-7439
Last EDR Contact: 07/22/2015
Next Scheduled EDR Contact: 11/09/2015
Data Release Frequency: Varies

GOVERNMENT RECORDS SEARCHED / DATA CURRENCY TRACKING

INDIAN LUST R1: Leaking Underground Storage Tanks on Indian Land

A listing of leaking underground storage tank locations on Indian Land.

Date of Government Version: 02/03/2015	Source: EPA Region 1
Date Data Arrived at EDR: 04/30/2015	Telephone: 617-918-1313
Date Made Active in Reports: 06/22/2015	Last EDR Contact: 07/31/2015
Number of Days to Update: 53	Next Scheduled EDR Contact: 11/09/2015
	Data Release Frequency: Varies

INDIAN LUST R4: Leaking Underground Storage Tanks on Indian Land

LUSTs on Indian land in Florida, Mississippi and North Carolina.

Date of Government Version: 09/30/2014	Source: EPA Region 4
Date Data Arrived at EDR: 03/03/2015	Telephone: 404-562-8677
Date Made Active in Reports: 03/13/2015	Last EDR Contact: 07/22/2015
Number of Days to Update: 10	Next Scheduled EDR Contact: 11/09/2015
	Data Release Frequency: Semi-Annually

INDIAN LUST R8: Leaking Underground Storage Tanks on Indian Land

LUSTs on Indian land in Colorado, Montana, North Dakota, South Dakota, Utah and Wyoming.

Date of Government Version: 04/30/2015	Source: EPA Region 8
Date Data Arrived at EDR: 05/05/2015	Telephone: 303-312-6271
Date Made Active in Reports: 06/22/2015	Last EDR Contact: 07/22/2015
Number of Days to Update: 48	Next Scheduled EDR Contact: 11/09/2015
	Data Release Frequency: Quarterly

SLIC: Statewide SLIC Cases

The SLIC (Spills, Leaks, Investigations and Cleanup) program is designed to protect and restore water quality from spills, leaks, and similar discharges.

Date of Government Version: 06/15/2015	Source: State Water Resources Control Board
Date Data Arrived at EDR: 06/17/2015	Telephone: 866-480-1028
Date Made Active in Reports: 07/14/2015	Last EDR Contact: 06/17/2015
Number of Days to Update: 27	Next Scheduled EDR Contact: 09/28/2015
	Data Release Frequency: Varies

SLIC REG 1: Active Toxic Site Investigations

The SLIC (Spills, Leaks, Investigations and Cleanup) program is designed to protect and restore water quality from spills, leaks, and similar discharges.

Date of Government Version: 04/03/2003	Source: California Regional Water Quality Control Board, North Coast Region (1)
Date Data Arrived at EDR: 04/07/2003	Telephone: 707-576-2220
Date Made Active in Reports: 04/25/2003	Last EDR Contact: 08/01/2011
Number of Days to Update: 18	Next Scheduled EDR Contact: 11/14/2011
	Data Release Frequency: No Update Planned

SLIC REG 2: Spills, Leaks, Investigation & Cleanup Cost Recovery Listing

The SLIC (Spills, Leaks, Investigations and Cleanup) program is designed to protect and restore water quality from spills, leaks, and similar discharges.

Date of Government Version: 09/30/2004	Source: Regional Water Quality Control Board San Francisco Bay Region (2)
Date Data Arrived at EDR: 10/20/2004	Telephone: 510-286-0457
Date Made Active in Reports: 11/19/2004	Last EDR Contact: 09/19/2011
Number of Days to Update: 30	Next Scheduled EDR Contact: 01/02/2012
	Data Release Frequency: Quarterly

SLIC REG 3: Spills, Leaks, Investigation & Cleanup Cost Recovery Listing

The SLIC (Spills, Leaks, Investigations and Cleanup) program is designed to protect and restore water quality from spills, leaks, and similar discharges.

GOVERNMENT RECORDS SEARCHED / DATA CURRENCY TRACKING

Date of Government Version: 05/18/2006
Date Data Arrived at EDR: 05/18/2006
Date Made Active in Reports: 06/15/2006
Number of Days to Update: 28

Source: California Regional Water Quality Control Board Central Coast Region (3)
Telephone: 805-549-3147
Last EDR Contact: 07/18/2011
Next Scheduled EDR Contact: 10/31/2011
Data Release Frequency: Semi-Annually

SLIC REG 4: Spills, Leaks, Investigation & Cleanup Cost Recovery Listing

The SLIC (Spills, Leaks, Investigations and Cleanup) program is designed to protect and restore water quality from spills, leaks, and similar discharges.

Date of Government Version: 11/17/2004
Date Data Arrived at EDR: 11/18/2004
Date Made Active in Reports: 01/04/2005
Number of Days to Update: 47

Source: Region Water Quality Control Board Los Angeles Region (4)
Telephone: 213-576-6600
Last EDR Contact: 07/01/2011
Next Scheduled EDR Contact: 10/17/2011
Data Release Frequency: Varies

SLIC REG 5: Spills, Leaks, Investigation & Cleanup Cost Recovery Listing

The SLIC (Spills, Leaks, Investigations and Cleanup) program is designed to protect and restore water quality from spills, leaks, and similar discharges.

Date of Government Version: 04/01/2005
Date Data Arrived at EDR: 04/05/2005
Date Made Active in Reports: 04/21/2005
Number of Days to Update: 16

Source: Regional Water Quality Control Board Central Valley Region (5)
Telephone: 916-464-3291
Last EDR Contact: 09/12/2011
Next Scheduled EDR Contact: 12/26/2011
Data Release Frequency: Semi-Annually

SLIC REG 6V: Spills, Leaks, Investigation & Cleanup Cost Recovery Listing

The SLIC (Spills, Leaks, Investigations and Cleanup) program is designed to protect and restore water quality from spills, leaks, and similar discharges.

Date of Government Version: 05/24/2005
Date Data Arrived at EDR: 05/25/2005
Date Made Active in Reports: 06/16/2005
Number of Days to Update: 22

Source: Regional Water Quality Control Board, Victorville Branch
Telephone: 619-241-6583
Last EDR Contact: 08/15/2011
Next Scheduled EDR Contact: 11/28/2011
Data Release Frequency: Semi-Annually

SLIC REG 6L: SLIC Sites

The SLIC (Spills, Leaks, Investigations and Cleanup) program is designed to protect and restore water quality from spills, leaks, and similar discharges.

Date of Government Version: 09/07/2004
Date Data Arrived at EDR: 09/07/2004
Date Made Active in Reports: 10/12/2004
Number of Days to Update: 35

Source: California Regional Water Quality Control Board, Lahontan Region
Telephone: 530-542-5574
Last EDR Contact: 08/15/2011
Next Scheduled EDR Contact: 11/28/2011
Data Release Frequency: No Update Planned

SLIC REG 7: SLIC List

The SLIC (Spills, Leaks, Investigations and Cleanup) program is designed to protect and restore water quality from spills, leaks, and similar discharges.

Date of Government Version: 11/24/2004
Date Data Arrived at EDR: 11/29/2004
Date Made Active in Reports: 01/04/2005
Number of Days to Update: 36

Source: California Regional Quality Control Board, Colorado River Basin Region
Telephone: 760-346-7491
Last EDR Contact: 08/01/2011
Next Scheduled EDR Contact: 11/14/2011
Data Release Frequency: No Update Planned

SLIC REG 8: Spills, Leaks, Investigation & Cleanup Cost Recovery Listing

The SLIC (Spills, Leaks, Investigations and Cleanup) program is designed to protect and restore water quality from spills, leaks, and similar discharges.

GOVERNMENT RECORDS SEARCHED / DATA CURRENCY TRACKING

Date of Government Version: 04/03/2008
Date Data Arrived at EDR: 04/03/2008
Date Made Active in Reports: 04/14/2008
Number of Days to Update: 11

Source: California Region Water Quality Control Board Santa Ana Region (8)
Telephone: 951-782-3298
Last EDR Contact: 09/12/2011
Next Scheduled EDR Contact: 12/26/2011
Data Release Frequency: Semi-Annually

SLIC REG 9: Spills, Leaks, Investigation & Cleanup Cost Recovery Listing

The SLIC (Spills, Leaks, Investigations and Cleanup) program is designed to protect and restore water quality from spills, leaks, and similar discharges.

Date of Government Version: 09/10/2007
Date Data Arrived at EDR: 09/11/2007
Date Made Active in Reports: 09/28/2007
Number of Days to Update: 17

Source: California Regional Water Quality Control Board San Diego Region (9)
Telephone: 858-467-2980
Last EDR Contact: 08/08/2011
Next Scheduled EDR Contact: 11/21/2011
Data Release Frequency: Annually

State and tribal registered storage tank lists

FEMA UST: Underground Storage Tank Listing

A listing of all FEMA owned underground storage tanks.

Date of Government Version: 01/01/2010
Date Data Arrived at EDR: 02/16/2010
Date Made Active in Reports: 04/12/2010
Number of Days to Update: 55

Source: FEMA
Telephone: 202-646-5797
Last EDR Contact: 07/10/2015
Next Scheduled EDR Contact: 10/28/2015
Data Release Frequency: Varies

UST: Active UST Facilities

Active UST facilities gathered from the local regulatory agencies

Date of Government Version: 06/15/2015
Date Data Arrived at EDR: 06/17/2015
Date Made Active in Reports: 07/06/2015
Number of Days to Update: 19

Source: SWRCB
Telephone: 916-341-5851
Last EDR Contact: 06/17/2015
Next Scheduled EDR Contact: 09/28/2015
Data Release Frequency: Semi-Annually

AST: Aboveground Petroleum Storage Tank Facilities

A listing of aboveground storage tank petroleum storage tank locations.

Date of Government Version: 08/01/2009
Date Data Arrived at EDR: 09/10/2009
Date Made Active in Reports: 10/01/2009
Number of Days to Update: 21

Source: California Environmental Protection Agency
Telephone: 916-327-5092
Last EDR Contact: 07/13/2015
Next Scheduled EDR Contact: 10/12/2015
Data Release Frequency: Quarterly

INDIAN UST R6: Underground Storage Tanks on Indian Land

The Indian Underground Storage Tank (UST) database provides information about underground storage tanks on Indian land in EPA Region 6 (Louisiana, Arkansas, Oklahoma, New Mexico, Texas and 65 Tribes).

Date of Government Version: 03/17/2015
Date Data Arrived at EDR: 05/01/2015
Date Made Active in Reports: 06/22/2015
Number of Days to Update: 52

Source: EPA Region 6
Telephone: 214-665-7591
Last EDR Contact: 07/22/2015
Next Scheduled EDR Contact: 11/09/2015
Data Release Frequency: Semi-Annually

INDIAN UST R5: Underground Storage Tanks on Indian Land

The Indian Underground Storage Tank (UST) database provides information about underground storage tanks on Indian land in EPA Region 5 (Michigan, Minnesota and Wisconsin and Tribal Nations).

GOVERNMENT RECORDS SEARCHED / DATA CURRENCY TRACKING

Date of Government Version: 04/30/2015
Date Data Arrived at EDR: 05/26/2015
Date Made Active in Reports: 06/22/2015
Number of Days to Update: 27

Source: EPA Region 5
Telephone: 312-886-6136
Last EDR Contact: 07/22/2015
Next Scheduled EDR Contact: 11/09/2015
Data Release Frequency: Varies

INDIAN UST R10: Underground Storage Tanks on Indian Land

The Indian Underground Storage Tank (UST) database provides information about underground storage tanks on Indian land in EPA Region 10 (Alaska, Idaho, Oregon, Washington, and Tribal Nations).

Date of Government Version: 05/06/2015
Date Data Arrived at EDR: 05/19/2015
Date Made Active in Reports: 06/22/2015
Number of Days to Update: 34

Source: EPA Region 10
Telephone: 206-553-2857
Last EDR Contact: 07/22/2015
Next Scheduled EDR Contact: 11/09/2015
Data Release Frequency: Quarterly

INDIAN UST R9: Underground Storage Tanks on Indian Land

The Indian Underground Storage Tank (UST) database provides information about underground storage tanks on Indian land in EPA Region 9 (Arizona, California, Hawaii, Nevada, the Pacific Islands, and Tribal Nations).

Date of Government Version: 12/14/2014
Date Data Arrived at EDR: 02/13/2015
Date Made Active in Reports: 03/13/2015
Number of Days to Update: 28

Source: EPA Region 9
Telephone: 415-972-3368
Last EDR Contact: 07/31/2015
Next Scheduled EDR Contact: 11/09/2015
Data Release Frequency: Quarterly

INDIAN UST R8: Underground Storage Tanks on Indian Land

The Indian Underground Storage Tank (UST) database provides information about underground storage tanks on Indian land in EPA Region 8 (Colorado, Montana, North Dakota, South Dakota, Utah, Wyoming and 27 Tribal Nations).

Date of Government Version: 04/30/2015
Date Data Arrived at EDR: 05/05/2015
Date Made Active in Reports: 06/22/2015
Number of Days to Update: 48

Source: EPA Region 8
Telephone: 303-312-6137
Last EDR Contact: 07/22/2015
Next Scheduled EDR Contact: 11/09/2015
Data Release Frequency: Quarterly

INDIAN UST R7: Underground Storage Tanks on Indian Land

The Indian Underground Storage Tank (UST) database provides information about underground storage tanks on Indian land in EPA Region 7 (Iowa, Kansas, Missouri, Nebraska, and 9 Tribal Nations).

Date of Government Version: 09/23/2014
Date Data Arrived at EDR: 11/25/2014
Date Made Active in Reports: 01/29/2015
Number of Days to Update: 65

Source: EPA Region 7
Telephone: 913-551-7003
Last EDR Contact: 07/22/2015
Next Scheduled EDR Contact: 11/09/2015
Data Release Frequency: Varies

INDIAN UST R4: Underground Storage Tanks on Indian Land

The Indian Underground Storage Tank (UST) database provides information about underground storage tanks on Indian land in EPA Region 4 (Alabama, Florida, Georgia, Kentucky, Mississippi, North Carolina, South Carolina, Tennessee and Tribal Nations)

Date of Government Version: 09/30/2014
Date Data Arrived at EDR: 03/03/2015
Date Made Active in Reports: 03/13/2015
Number of Days to Update: 10

Source: EPA Region 4
Telephone: 404-562-9424
Last EDR Contact: 07/22/2015
Next Scheduled EDR Contact: 11/09/2015
Data Release Frequency: Semi-Annually

INDIAN UST R1: Underground Storage Tanks on Indian Land

The Indian Underground Storage Tank (UST) database provides information about underground storage tanks on Indian land in EPA Region 1 (Connecticut, Maine, Massachusetts, New Hampshire, Rhode Island, Vermont and ten Tribal Nations).

GOVERNMENT RECORDS SEARCHED / DATA CURRENCY TRACKING

Date of Government Version: 02/03/2015
Date Data Arrived at EDR: 04/30/2015
Date Made Active in Reports: 06/22/2015
Number of Days to Update: 53

Source: EPA, Region 1
Telephone: 617-918-1313
Last EDR Contact: 07/31/2015
Next Scheduled EDR Contact: 11/09/2015
Data Release Frequency: Varies

State and tribal voluntary cleanup sites

INDIAN VCP R7: Voluntary Cleanup Priority Listing

A listing of voluntary cleanup priority sites located on Indian Land located in Region 7.

Date of Government Version: 03/20/2008
Date Data Arrived at EDR: 04/22/2008
Date Made Active in Reports: 05/19/2008
Number of Days to Update: 27

Source: EPA, Region 7
Telephone: 913-551-7365
Last EDR Contact: 04/20/2009
Next Scheduled EDR Contact: 07/20/2009
Data Release Frequency: Varies

VCP: Voluntary Cleanup Program Properties

Contains low threat level properties with either confirmed or unconfirmed releases and the project proponents have request that DTSC oversee investigation and/or cleanup activities and have agreed to provide coverage for DTSC's costs.

Date of Government Version: 08/03/2015
Date Data Arrived at EDR: 08/04/2015
Date Made Active in Reports: 09/03/2015
Number of Days to Update: 30

Source: Department of Toxic Substances Control
Telephone: 916-323-3400
Last EDR Contact: 08/04/2015
Next Scheduled EDR Contact: 11/16/2015
Data Release Frequency: Quarterly

INDIAN VCP R1: Voluntary Cleanup Priority Listing

A listing of voluntary cleanup priority sites located on Indian Land located in Region 1.

Date of Government Version: 09/29/2014
Date Data Arrived at EDR: 10/01/2014
Date Made Active in Reports: 11/06/2014
Number of Days to Update: 36

Source: EPA, Region 1
Telephone: 617-918-1102
Last EDR Contact: 06/26/2015
Next Scheduled EDR Contact: 10/12/2015
Data Release Frequency: Varies

State and tribal Brownfields sites

BROWNFIELDS: Considered Brownfields Sites Listing

A listing of sites the SWRCB considers to be Brownfields since these are sites have come to them through the MOA Process.

Date of Government Version: 06/25/2015
Date Data Arrived at EDR: 09/08/2015
Date Made Active in Reports: 10/12/2015
Number of Days to Update: 34

Source: State Water Resources Control Board
Telephone: 916-323-7905
Last EDR Contact: 09/08/2015
Next Scheduled EDR Contact: 12/21/2015
Data Release Frequency: Varies

ADDITIONAL ENVIRONMENTAL RECORDS

Local Brownfield lists

US BROWNFIELDS: A Listing of Brownfields Sites

Brownfields are real property, the expansion, redevelopment, or reuse of which may be complicated by the presence or potential presence of a hazardous substance, pollutant, or contaminant. Cleaning up and reinvesting in these properties takes development pressures off of undeveloped, open land, and both improves and protects the environment. Assessment, Cleanup and Redevelopment Exchange System (ACRES) stores information reported by EPA Brownfields grant recipients on brownfields properties assessed or cleaned up with grant funding as well as information on Targeted Brownfields Assessments performed by EPA Regions. A listing of ACRES Brownfield sites is obtained from Cleanups in My Community. Cleanups in My Community provides information on Brownfields properties for which information is reported back to EPA, as well as areas served by Brownfields grant programs.

GOVERNMENT RECORDS SEARCHED / DATA CURRENCY TRACKING

Date of Government Version: 06/22/2015
Date Data Arrived at EDR: 06/24/2015
Date Made Active in Reports: 09/02/2015
Number of Days to Update: 70

Source: Environmental Protection Agency
Telephone: 202-566-2777
Last EDR Contact: 06/24/2015
Next Scheduled EDR Contact: 10/05/2015
Data Release Frequency: Semi-Annually

Local Lists of Landfill / Solid Waste Disposal Sites

WMUDS/SWAT: Waste Management Unit Database

Waste Management Unit Database System. WMUDS is used by the State Water Resources Control Board staff and the Regional Water Quality Control Boards for program tracking and inventory of waste management units. WMUDS is composed of the following databases: Facility Information, Scheduled Inspections Information, Waste Management Unit Information, SWAT Program Information, SWAT Report Summary Information, SWAT Report Summary Data, Chapter 15 (formerly Subchapter 15) Information, Chapter 15 Monitoring Parameters, TPCA Program Information, RCRA Program Information, Closure Information, and Interested Parties Information.

Date of Government Version: 04/01/2000
Date Data Arrived at EDR: 04/10/2000
Date Made Active in Reports: 05/10/2000
Number of Days to Update: 30

Source: State Water Resources Control Board
Telephone: 916-227-4448
Last EDR Contact: 08/04/2015
Next Scheduled EDR Contact: 11/23/2015
Data Release Frequency: No Update Planned

SWRCY: Recycler Database

A listing of recycling facilities in California.

Date of Government Version: 06/15/2015
Date Data Arrived at EDR: 06/17/2015
Date Made Active in Reports: 08/03/2015
Number of Days to Update: 47

Source: Department of Conservation
Telephone: 916-323-3836
Last EDR Contact: 06/17/2015
Next Scheduled EDR Contact: 09/28/2015
Data Release Frequency: Quarterly

HAULERS: Registered Waste Tire Haulers Listing

A listing of registered waste tire haulers.

Date of Government Version: 05/26/2015
Date Data Arrived at EDR: 05/28/2015
Date Made Active in Reports: 06/05/2015
Number of Days to Update: 8

Source: Integrated Waste Management Board
Telephone: 916-341-6422
Last EDR Contact: 08/12/2015
Next Scheduled EDR Contact: 11/30/2015
Data Release Frequency: Varies

INDIAN ODI: Report on the Status of Open Dumps on Indian Lands

Location of open dumps on Indian land.

Date of Government Version: 12/31/1998
Date Data Arrived at EDR: 12/03/2007
Date Made Active in Reports: 01/24/2008
Number of Days to Update: 52

Source: Environmental Protection Agency
Telephone: 703-308-8245
Last EDR Contact: 05/01/2015
Next Scheduled EDR Contact: 08/17/2015
Data Release Frequency: Varies

DEBRIS REGION 9: Torres Martinez Reservation Illegal Dump Site Locations

A listing of illegal dump sites location on the Torres Martinez Indian Reservation located in eastern Riverside County and northern Imperial County, California.

Date of Government Version: 01/12/2009
Date Data Arrived at EDR: 05/07/2009
Date Made Active in Reports: 09/21/2009
Number of Days to Update: 137

Source: EPA, Region 9
Telephone: 415-947-4219
Last EDR Contact: 07/22/2015
Next Scheduled EDR Contact: 11/09/2015
Data Release Frequency: No Update Planned

GOVERNMENT RECORDS SEARCHED / DATA CURRENCY TRACKING

ODI: Open Dump Inventory

An open dump is defined as a disposal facility that does not comply with one or more of the Part 257 or Part 258 Subtitle D Criteria.

Date of Government Version: 06/30/1985

Date Data Arrived at EDR: 08/09/2004

Date Made Active in Reports: 09/17/2004

Number of Days to Update: 39

Source: Environmental Protection Agency

Telephone: 800-424-9346

Last EDR Contact: 06/09/2004

Next Scheduled EDR Contact: N/A

Data Release Frequency: No Update Planned

Local Lists of Hazardous waste / Contaminated Sites

US HIST CDL: National Clandestine Laboratory Register

A listing of clandestine drug lab locations. The U.S. Department of Justice ("the Department") provides this web site as a public service. It contains addresses of some locations where law enforcement agencies reported they found chemicals or other items that indicated the presence of either clandestine drug laboratories or dumpsites. In most cases, the source of the entries is not the Department, and the Department has not verified the entry and does not guarantee its accuracy. Members of the public must verify the accuracy of all entries by, for example, contacting local law enforcement and local health departments.

Date of Government Version: 06/01/2015

Date Data Arrived at EDR: 06/02/2015

Date Made Active in Reports: 09/16/2015

Number of Days to Update: 106

Source: Drug Enforcement Administration

Telephone: 202-307-1000

Last EDR Contact: 08/31/2015

Next Scheduled EDR Contact: 12/14/2015

Data Release Frequency: No Update Planned

HIST CAL-SITES: Calsites Database

The Calsites database contains potential or confirmed hazardous substance release properties. In 1996, California EPA reevaluated and significantly reduced the number of sites in the Calsites database. No longer updated by the state agency. It has been replaced by ENVIROSTOR.

Date of Government Version: 08/08/2005

Date Data Arrived at EDR: 08/03/2006

Date Made Active in Reports: 08/24/2006

Number of Days to Update: 21

Source: Department of Toxic Substance Control

Telephone: 916-323-3400

Last EDR Contact: 02/23/2009

Next Scheduled EDR Contact: 05/25/2009

Data Release Frequency: No Update Planned

SCH: School Property Evaluation Program

This category contains proposed and existing school sites that are being evaluated by DTSC for possible hazardous materials contamination. In some cases, these properties may be listed in the CalSites category depending on the level of threat to public health and safety or the environment they pose.

Date of Government Version: 08/03/2015

Date Data Arrived at EDR: 08/04/2015

Date Made Active in Reports: 09/03/2015

Number of Days to Update: 30

Source: Department of Toxic Substances Control

Telephone: 916-323-3400

Last EDR Contact: 08/04/2015

Next Scheduled EDR Contact: 11/16/2015

Data Release Frequency: Quarterly

CDL: Clandestine Drug Labs

A listing of drug lab locations. Listing of a location in this database does not indicate that any illegal drug lab materials were or were not present there, and does not constitute a determination that the location either requires or does not require additional cleanup work.

Date of Government Version: 12/31/2014

Date Data Arrived at EDR: 03/10/2015

Date Made Active in Reports: 03/18/2015

Number of Days to Update: 8

Source: Department of Toxic Substances Control

Telephone: 916-255-6504

Last EDR Contact: 08/07/2015

Next Scheduled EDR Contact: 10/28/2015

Data Release Frequency: Varies

GOVERNMENT RECORDS SEARCHED / DATA CURRENCY TRACKING

TOXIC PITS: Toxic Pits Cleanup Act Sites

Toxic PITS Cleanup Act Sites. TOXIC PITS identifies sites suspected of containing hazardous substances where cleanup has not yet been completed.

Date of Government Version: 07/01/1995
Date Data Arrived at EDR: 08/30/1995
Date Made Active in Reports: 09/26/1995
Number of Days to Update: 27

Source: State Water Resources Control Board
Telephone: 916-227-4364
Last EDR Contact: 01/26/2009
Next Scheduled EDR Contact: 04/27/2009
Data Release Frequency: No Update Planned

US CDL: Clandestine Drug Labs

A listing of clandestine drug lab locations. The U.S. Department of Justice ("the Department") provides this web site as a public service. It contains addresses of some locations where law enforcement agencies reported they found chemicals or other items that indicated the presence of either clandestine drug laboratories or dumpsites. In most cases, the source of the entries is not the Department, and the Department has not verified the entry and does not guarantee its accuracy. Members of the public must verify the accuracy of all entries by, for example, contacting local law enforcement and local health departments.

Date of Government Version: 05/15/2015
Date Data Arrived at EDR: 06/02/2015
Date Made Active in Reports: 09/16/2015
Number of Days to Update: 106

Source: Drug Enforcement Administration
Telephone: 202-307-1000
Last EDR Contact: 08/31/2015
Next Scheduled EDR Contact: 12/14/2015
Data Release Frequency: Quarterly

Local Lists of Registered Storage Tanks

SWEEPS UST: SWEEPS UST Listing

Statewide Environmental Evaluation and Planning System. This underground storage tank listing was updated and maintained by a company contacted by the SWRCB in the early 1990's. The listing is no longer updated or maintained. The local agency is the contact for more information on a site on the SWEEPS list.

Date of Government Version: 06/01/1994
Date Data Arrived at EDR: 07/07/2005
Date Made Active in Reports: 08/11/2005
Number of Days to Update: 35

Source: State Water Resources Control Board
Telephone: N/A
Last EDR Contact: 06/03/2005
Next Scheduled EDR Contact: N/A
Data Release Frequency: No Update Planned

UST MENDOCINO: Mendocino County UST Database

A listing of underground storage tank locations in Mendocino County.

Date of Government Version: 09/23/2009
Date Data Arrived at EDR: 09/23/2009
Date Made Active in Reports: 10/01/2009
Number of Days to Update: 8

Source: Department of Public Health
Telephone: 707-463-4466
Last EDR Contact: 06/01/2015
Next Scheduled EDR Contact: 09/14/2015
Data Release Frequency: Annually

HIST UST: Hazardous Substance Storage Container Database

The Hazardous Substance Storage Container Database is a historical listing of UST sites. Refer to local/county source for current data.

Date of Government Version: 10/15/1990
Date Data Arrived at EDR: 01/25/1991
Date Made Active in Reports: 02/12/1991
Number of Days to Update: 18

Source: State Water Resources Control Board
Telephone: 916-341-5851
Last EDR Contact: 07/26/2001
Next Scheduled EDR Contact: N/A
Data Release Frequency: No Update Planned

CA FID UST: Facility Inventory Database

The Facility Inventory Database (FID) contains a historical listing of active and inactive underground storage tank locations from the State Water Resource Control Board. Refer to local/county source for current data.

GOVERNMENT RECORDS SEARCHED / DATA CURRENCY TRACKING

Date of Government Version: 10/31/1994
Date Data Arrived at EDR: 09/05/1995
Date Made Active in Reports: 09/29/1995
Number of Days to Update: 24

Source: California Environmental Protection Agency
Telephone: 916-341-5851
Last EDR Contact: 12/28/1998
Next Scheduled EDR Contact: N/A
Data Release Frequency: No Update Planned

Local Land Records

LIENS: Environmental Liens Listing

A listing of property locations with environmental liens for California where DTSC is a lien holder.

Date of Government Version: 09/08/2015
Date Data Arrived at EDR: 09/10/2015
Date Made Active in Reports: 10/12/2015
Number of Days to Update: 32

Source: Department of Toxic Substances Control
Telephone: 916-323-3400
Last EDR Contact: 09/08/2015
Next Scheduled EDR Contact: 12/21/2015
Data Release Frequency: Varies

LIENS 2: CERCLA Lien Information

A Federal CERCLA ('Superfund') lien can exist by operation of law at any site or property at which EPA has spent Superfund monies. These monies are spent to investigate and address releases and threatened releases of contamination. CERCLIS provides information as to the identity of these sites and properties.

Date of Government Version: 02/18/2014
Date Data Arrived at EDR: 03/18/2014
Date Made Active in Reports: 04/24/2014
Number of Days to Update: 37

Source: Environmental Protection Agency
Telephone: 202-564-6023
Last EDR Contact: 07/22/2015
Next Scheduled EDR Contact: 11/09/2015
Data Release Frequency: Varies

DEED: Deed Restriction Listing

Site Mitigation and Brownfields Reuse Program Facility Sites with Deed Restrictions & Hazardous Waste Management Program Facility Sites with Deed / Land Use Restriction. The DTSC Site Mitigation and Brownfields Reuse Program (SMBRP) list includes sites cleaned up under the program's oversight and generally does not include current or former hazardous waste facilities that required a hazardous waste facility permit. The list represents deed restrictions that are active. Some sites have multiple deed restrictions. The DTSC Hazardous Waste Management Program (HWMP) has developed a list of current or former hazardous waste facilities that have a recorded land use restriction at the local county recorder's office. The land use restrictions on this list were required by the DTSC HWMP as a result of the presence of hazardous substances that remain on site after the facility (or part of the facility) has been closed or cleaned up. The types of land use restriction include deed notice, deed restriction, or a land use restriction that binds current and future owners.

Date of Government Version: 06/08/2015
Date Data Arrived at EDR: 06/09/2015
Date Made Active in Reports: 07/14/2015
Number of Days to Update: 35

Source: DTSC and SWRCB
Telephone: 916-323-3400
Last EDR Contact: 06/09/2015
Next Scheduled EDR Contact: 09/21/2015
Data Release Frequency: Semi-Annually

Records of Emergency Release Reports

HMIRS: Hazardous Materials Information Reporting System

Hazardous Materials Incident Report System. HMIRS contains hazardous material spill incidents reported to DOT.

Date of Government Version: 06/24/2015
Date Data Arrived at EDR: 06/26/2015
Date Made Active in Reports: 09/02/2015
Number of Days to Update: 68

Source: U.S. Department of Transportation
Telephone: 202-366-4555
Last EDR Contact: 06/26/2015
Next Scheduled EDR Contact: 10/12/2015
Data Release Frequency: Annually

CHMIRS: California Hazardous Material Incident Report System

California Hazardous Material Incident Reporting System. CHMIRS contains information on reported hazardous material incidents (accidental releases or spills).

GOVERNMENT RECORDS SEARCHED / DATA CURRENCY TRACKING

Date of Government Version: 06/15/2015
Date Data Arrived at EDR: 07/28/2015
Date Made Active in Reports: 08/03/2015
Number of Days to Update: 6

Source: Office of Emergency Services
Telephone: 916-845-8400
Last EDR Contact: 07/28/2015
Next Scheduled EDR Contact: 11/09/2015
Data Release Frequency: Varies

LDS: Land Disposal Sites Listing

The Land Disposal program regulates of waste discharge to land for treatment, storage and disposal in waste management units.

Date of Government Version: 06/15/2015
Date Data Arrived at EDR: 06/17/2015
Date Made Active in Reports: 07/14/2015
Number of Days to Update: 27

Source: State Water Quality Control Board
Telephone: 866-480-1028
Last EDR Contact: 06/17/2015
Next Scheduled EDR Contact: 09/28/2015
Data Release Frequency: Quarterly

MCS: Military Cleanup Sites Listing

The State Water Resources Control Board and nine Regional Water Quality Control Boards partner with the Department of Defense (DoD) through the Defense and State Memorandum of Agreement (DSMOA) to oversee the investigation and remediation of water quality issues at military facilities.

Date of Government Version: 06/15/2015
Date Data Arrived at EDR: 06/17/2015
Date Made Active in Reports: 07/14/2015
Number of Days to Update: 27

Source: State Water Resources Control Board
Telephone: 866-480-1028
Last EDR Contact: 06/17/2015
Next Scheduled EDR Contact: 09/28/2015
Data Release Frequency: Quarterly

SPILLS 90: SPILLS90 data from FirstSearch

Spills 90 includes those spill and release records available exclusively from FirstSearch databases. Typically, they may include chemical, oil and/or hazardous substance spills recorded after 1990. Duplicate records that are already included in EDR incident and release records are not included in Spills 90.

Date of Government Version: 06/06/2012
Date Data Arrived at EDR: 01/03/2013
Date Made Active in Reports: 02/22/2013
Number of Days to Update: 50

Source: FirstSearch
Telephone: N/A
Last EDR Contact: 01/03/2013
Next Scheduled EDR Contact: N/A
Data Release Frequency: No Update Planned

Other Ascertainable Records

RCRA NonGen / NLR: RCRA - Non Generators / No Longer Regulated

RCRAInfo is EPA's comprehensive information system, providing access to data supporting the Resource Conservation and Recovery Act (RCRA) of 1976 and the Hazardous and Solid Waste Amendments (HSWA) of 1984. The database includes selective information on sites which generate, transport, store, treat and/or dispose of hazardous waste as defined by the Resource Conservation and Recovery Act (RCRA). Non-Generators do not presently generate hazardous waste.

Date of Government Version: 06/09/2015
Date Data Arrived at EDR: 06/26/2015
Date Made Active in Reports: 09/16/2015
Number of Days to Update: 82

Source: Environmental Protection Agency
Telephone: (415) 495-8895
Last EDR Contact: 06/26/2015
Next Scheduled EDR Contact: 10/12/2015
Data Release Frequency: Varies

FUDS: Formerly Used Defense Sites

The listing includes locations of Formerly Used Defense Sites properties where the US Army Corps of Engineers is actively working or will take necessary cleanup actions.

Date of Government Version: 06/06/2014
Date Data Arrived at EDR: 09/10/2014
Date Made Active in Reports: 09/18/2014
Number of Days to Update: 8

Source: U.S. Army Corps of Engineers
Telephone: 202-528-4285
Last EDR Contact: 07/08/2015
Next Scheduled EDR Contact: 09/21/2015
Data Release Frequency: Varies

GOVERNMENT RECORDS SEARCHED / DATA CURRENCY TRACKING

DOD: Department of Defense Sites

This data set consists of federally owned or administered lands, administered by the Department of Defense, that have any area equal to or greater than 640 acres of the United States, Puerto Rico, and the U.S. Virgin Islands.

Date of Government Version: 12/31/2005	Source: USGS
Date Data Arrived at EDR: 11/10/2006	Telephone: 888-275-8747
Date Made Active in Reports: 01/11/2007	Last EDR Contact: 07/14/2015
Number of Days to Update: 62	Next Scheduled EDR Contact: 10/28/2015
	Data Release Frequency: Semi-Annually

FEDLAND: Federal and Indian Lands

Federally and Indian administrated lands of the United States. Lands included are administrated by: Army Corps of Engineers, Bureau of Reclamation, National Wild and Scenic River, National Wildlife Refuge, Public Domain Land, Wilderness, Wilderness Study Area, Wildlife Management Area, Bureau of Indian Affairs, Bureau of Land Management, Department of Justice, Forest Service, Fish and Wildlife Service, National Park Service.

Date of Government Version: 12/31/2005	Source: U.S. Geological Survey
Date Data Arrived at EDR: 02/06/2006	Telephone: 888-275-8747
Date Made Active in Reports: 01/11/2007	Last EDR Contact: 07/14/2015
Number of Days to Update: 339	Next Scheduled EDR Contact: 10/28/2015
	Data Release Frequency: N/A

SCRD DRYCLEANERS: State Coalition for Remediation of Drycleaners Listing

The State Coalition for Remediation of Drycleaners was established in 1998, with support from the U.S. EPA Office of Superfund Remediation and Technology Innovation. It is comprised of representatives of states with established drycleaner remediation programs. Currently the member states are Alabama, Connecticut, Florida, Illinois, Kansas, Minnesota, Missouri, North Carolina, Oregon, South Carolina, Tennessee, Texas, and Wisconsin.

Date of Government Version: 03/07/2011	Source: Environmental Protection Agency
Date Data Arrived at EDR: 03/09/2011	Telephone: 615-532-8599
Date Made Active in Reports: 05/02/2011	Last EDR Contact: 05/21/2015
Number of Days to Update: 54	Next Scheduled EDR Contact: 08/31/2015
	Data Release Frequency: Varies

US FIN ASSUR: Financial Assurance Information

All owners and operators of facilities that treat, store, or dispose of hazardous waste are required to provide proof that they will have sufficient funds to pay for the clean up, closure, and post-closure care of their facilities.

Date of Government Version: 06/01/2015	Source: Environmental Protection Agency
Date Data Arrived at EDR: 06/02/2015	Telephone: 202-566-1917
Date Made Active in Reports: 09/16/2015	Last EDR Contact: 08/12/2015
Number of Days to Update: 106	Next Scheduled EDR Contact: 11/30/2015
	Data Release Frequency: Quarterly

EPA WATCH LIST: EPA WATCH LIST

EPA maintains a "Watch List" to facilitate dialogue between EPA, state and local environmental agencies on enforcement matters relating to facilities with alleged violations identified as either significant or high priority. Being on the Watch List does not mean that the facility has actually violated the law only that an investigation by EPA or a state or local environmental agency has led those organizations to allege that an unproven violation has in fact occurred. Being on the Watch List does not represent a higher level of concern regarding the alleged violations that were detected, but instead indicates cases requiring additional dialogue between EPA, state and local agencies - primarily because of the length of time the alleged violation has gone unaddressed or unresolved.

Date of Government Version: 08/30/2013	Source: Environmental Protection Agency
Date Data Arrived at EDR: 03/21/2014	Telephone: 617-520-3000
Date Made Active in Reports: 06/17/2014	Last EDR Contact: 08/04/2015
Number of Days to Update: 88	Next Scheduled EDR Contact: 11/23/2015
	Data Release Frequency: Quarterly

GOVERNMENT RECORDS SEARCHED / DATA CURRENCY TRACKING

2020 COR ACTION: 2020 Corrective Action Program List

The EPA has set ambitious goals for the RCRA Corrective Action program by creating the 2020 Corrective Action Universe. This RCRA cleanup baseline includes facilities expected to need corrective action. The 2020 universe contains a wide variety of sites. Some properties are heavily contaminated while others were contaminated but have since been cleaned up. Still others have not been fully investigated yet, and may require little or no remediation. Inclusion in the 2020 Universe does not necessarily imply failure on the part of a facility to meet its RCRA obligations.

Date of Government Version: 04/22/2013	Source: Environmental Protection Agency
Date Data Arrived at EDR: 03/03/2015	Telephone: 703-308-4044
Date Made Active in Reports: 03/09/2015	Last EDR Contact: 05/14/2015
Number of Days to Update: 6	Next Scheduled EDR Contact: 08/24/2015
	Data Release Frequency: Varies

TSCA: Toxic Substances Control Act

Toxic Substances Control Act. TSCA identifies manufacturers and importers of chemical substances included on the TSCA Chemical Substance Inventory list. It includes data on the production volume of these substances by plant site.

Date of Government Version: 12/31/2012	Source: EPA
Date Data Arrived at EDR: 01/15/2015	Telephone: 202-260-5521
Date Made Active in Reports: 01/29/2015	Last EDR Contact: 06/25/2015
Number of Days to Update: 14	Next Scheduled EDR Contact: 10/05/2015
	Data Release Frequency: Every 4 Years

TRIS: Toxic Chemical Release Inventory System

Toxic Release Inventory System. TRIS identifies facilities which release toxic chemicals to the air, water and land in reportable quantities under SARA Title III Section 313.

Date of Government Version: 12/31/2013	Source: EPA
Date Data Arrived at EDR: 02/12/2015	Telephone: 202-566-0250
Date Made Active in Reports: 06/02/2015	Last EDR Contact: 01/29/2015
Number of Days to Update: 110	Next Scheduled EDR Contact: 06/08/2015
	Data Release Frequency: Annually

SSTS: Section 7 Tracking Systems

Section 7 of the Federal Insecticide, Fungicide and Rodenticide Act, as amended (92 Stat. 829) requires all registered pesticide-producing establishments to submit a report to the Environmental Protection Agency by March 1st each year. Each establishment must report the types and amounts of pesticides, active ingredients and devices being produced, and those having been produced and sold or distributed in the past year.

Date of Government Version: 12/31/2009	Source: EPA
Date Data Arrived at EDR: 12/10/2010	Telephone: 202-564-4203
Date Made Active in Reports: 02/25/2011	Last EDR Contact: 07/22/2015
Number of Days to Update: 77	Next Scheduled EDR Contact: 11/09/2015
	Data Release Frequency: Annually

ROD: Records Of Decision

Record of Decision. ROD documents mandate a permanent remedy at an NPL (Superfund) site containing technical and health information to aid in the cleanup.

Date of Government Version: 11/25/2013	Source: EPA
Date Data Arrived at EDR: 12/12/2013	Telephone: 703-416-0223
Date Made Active in Reports: 02/24/2014	Last EDR Contact: 06/12/2015
Number of Days to Update: 74	Next Scheduled EDR Contact: 09/21/2015
	Data Release Frequency: Annually

RMP: Risk Management Plans

GOVERNMENT RECORDS SEARCHED / DATA CURRENCY TRACKING

When Congress passed the Clean Air Act Amendments of 1990, it required EPA to publish regulations and guidance for chemical accident prevention at facilities using extremely hazardous substances. The Risk Management Program Rule (RMP Rule) was written to implement Section 112(r) of these amendments. The rule, which built upon existing industry codes and standards, requires companies of all sizes that use certain flammable and toxic substances to develop a Risk Management Program, which includes a(n): Hazard assessment that details the potential effects of an accidental release, an accident history of the last five years, and an evaluation of worst-case and alternative accidental releases; Prevention program that includes safety precautions and maintenance, monitoring, and employee training measures; and Emergency response program that spells out emergency health care, employee training measures and procedures for informing the public and response agencies (e.g the fire department) should an accident occur.

Date of Government Version: 02/01/2015	Source: Environmental Protection Agency
Date Data Arrived at EDR: 02/13/2015	Telephone: 202-564-8600
Date Made Active in Reports: 03/25/2015	Last EDR Contact: 07/22/2015
Number of Days to Update: 40	Next Scheduled EDR Contact: 11/09/2015
	Data Release Frequency: Varies

RAATS: RCRA Administrative Action Tracking System

RCRA Administration Action Tracking System. RAATS contains records based on enforcement actions issued under RCRA pertaining to major violators and includes administrative and civil actions brought by the EPA. For administration actions after September 30, 1995, data entry in the RAATS database was discontinued. EPA will retain a copy of the database for historical records. It was necessary to terminate RAATS because a decrease in agency resources made it impossible to continue to update the information contained in the database.

Date of Government Version: 04/17/1995	Source: EPA
Date Data Arrived at EDR: 07/03/1995	Telephone: 202-564-4104
Date Made Active in Reports: 08/07/1995	Last EDR Contact: 06/02/2008
Number of Days to Update: 35	Next Scheduled EDR Contact: 09/01/2008
	Data Release Frequency: No Update Planned

PRP: Potentially Responsible Parties

A listing of verified Potentially Responsible Parties

Date of Government Version: 10/25/2013	Source: EPA
Date Data Arrived at EDR: 10/17/2014	Telephone: 202-564-6023
Date Made Active in Reports: 10/20/2014	Last EDR Contact: 05/14/2015
Number of Days to Update: 3	Next Scheduled EDR Contact: 08/24/2015
	Data Release Frequency: Quarterly

PADS: PCB Activity Database System

PCB Activity Database. PADS Identifies generators, transporters, commercial storers and/or brokers and disposers of PCB's who are required to notify the EPA of such activities.

Date of Government Version: 07/01/2014	Source: EPA
Date Data Arrived at EDR: 10/15/2014	Telephone: 202-566-0500
Date Made Active in Reports: 11/17/2014	Last EDR Contact: 07/17/2015
Number of Days to Update: 33	Next Scheduled EDR Contact: 10/28/2015
	Data Release Frequency: Annually

ICIS: Integrated Compliance Information System

The Integrated Compliance Information System (ICIS) supports the information needs of the national enforcement and compliance program as well as the unique needs of the National Pollutant Discharge Elimination System (NPDES) program.

Date of Government Version: 01/23/2015	Source: Environmental Protection Agency
Date Data Arrived at EDR: 02/06/2015	Telephone: 202-564-5088
Date Made Active in Reports: 03/09/2015	Last EDR Contact: 07/09/2015
Number of Days to Update: 31	Next Scheduled EDR Contact: 10/28/2015
	Data Release Frequency: Quarterly

GOVERNMENT RECORDS SEARCHED / DATA CURRENCY TRACKING

FTTS: FIFRA/ TSCA Tracking System - FIFRA (Federal Insecticide, Fungicide, & Rodenticide Act)/TSCA (Toxic Substances Control Act)
FTTS tracks administrative cases and pesticide enforcement actions and compliance activities related to FIFRA, TSCA and EPCRA (Emergency Planning and Community Right-to-Know Act). To maintain currency, EDR contacts the Agency on a quarterly basis.

Date of Government Version: 04/09/2009	Source: EPA/Office of Prevention, Pesticides and Toxic Substances
Date Data Arrived at EDR: 04/16/2009	Telephone: 202-566-1667
Date Made Active in Reports: 05/11/2009	Last EDR Contact: 05/20/2015
Number of Days to Update: 25	Next Scheduled EDR Contact: 09/07/2015
	Data Release Frequency: Quarterly

FTTS INSP: FIFRA/ TSCA Tracking System - FIFRA (Federal Insecticide, Fungicide, & Rodenticide Act)/TSCA (Toxic Substances Control Act)
A listing of FIFRA/TSCA Tracking System (FTTS) inspections and enforcements.

Date of Government Version: 04/09/2009	Source: EPA
Date Data Arrived at EDR: 04/16/2009	Telephone: 202-566-1667
Date Made Active in Reports: 05/11/2009	Last EDR Contact: 05/20/2015
Number of Days to Update: 25	Next Scheduled EDR Contact: 09/07/2015
	Data Release Frequency: Quarterly

MLTS: Material Licensing Tracking System

MLTS is maintained by the Nuclear Regulatory Commission and contains a list of approximately 8,100 sites which possess or use radioactive materials and which are subject to NRC licensing requirements. To maintain currency, EDR contacts the Agency on a quarterly basis.

Date of Government Version: 03/31/2015	Source: Nuclear Regulatory Commission
Date Data Arrived at EDR: 04/09/2015	Telephone: 301-415-7169
Date Made Active in Reports: 06/11/2015	Last EDR Contact: 06/04/2015
Number of Days to Update: 63	Next Scheduled EDR Contact: 09/21/2015
	Data Release Frequency: Quarterly

COAL ASH DOE: Steam-Electric Plant Operation Data

A listing of power plants that store ash in surface ponds.

Date of Government Version: 12/31/2005	Source: Department of Energy
Date Data Arrived at EDR: 08/07/2009	Telephone: 202-586-8719
Date Made Active in Reports: 10/22/2009	Last EDR Contact: 07/13/2015
Number of Days to Update: 76	Next Scheduled EDR Contact: 10/28/2015
	Data Release Frequency: Varies

COAL ASH EPA: Coal Combustion Residues Surface Impoundments List

A listing of coal combustion residues surface impoundments with high hazard potential ratings.

Date of Government Version: 07/01/2014	Source: Environmental Protection Agency
Date Data Arrived at EDR: 09/10/2014	Telephone: N/A
Date Made Active in Reports: 10/20/2014	Last EDR Contact: 06/12/2015
Number of Days to Update: 40	Next Scheduled EDR Contact: 09/21/2015
	Data Release Frequency: Varies

PCB TRANSFORMER: PCB Transformer Registration Database

The database of PCB transformer registrations that includes all PCB registration submittals.

Date of Government Version: 02/01/2011	Source: Environmental Protection Agency
Date Data Arrived at EDR: 10/19/2011	Telephone: 202-566-0517
Date Made Active in Reports: 01/10/2012	Last EDR Contact: 07/31/2015
Number of Days to Update: 83	Next Scheduled EDR Contact: 11/09/2015
	Data Release Frequency: Varies

RADINFO: Radiation Information Database

The Radiation Information Database (RADINFO) contains information about facilities that are regulated by U.S. Environmental Protection Agency (EPA) regulations for radiation and radioactivity.

GOVERNMENT RECORDS SEARCHED / DATA CURRENCY TRACKING

Date of Government Version: 07/07/2015
Date Data Arrived at EDR: 07/09/2015
Date Made Active in Reports: 09/16/2015
Number of Days to Update: 69

Source: Environmental Protection Agency
Telephone: 202-343-9775
Last EDR Contact: 07/09/2015
Next Scheduled EDR Contact: 10/19/2015
Data Release Frequency: Quarterly

HIST FTTS: FIFRA/TSCA Tracking System Administrative Case Listing

A complete administrative case listing from the FIFRA/TSCA Tracking System (FTTS) for all ten EPA regions. The information was obtained from the National Compliance Database (NCDB). NCDB supports the implementation of FIFRA (Federal Insecticide, Fungicide, and Rodenticide Act) and TSCA (Toxic Substances Control Act). Some EPA regions are now closing out records. Because of that, and the fact that some EPA regions are not providing EPA Headquarters with updated records, it was decided to create a HIST FTTS database. It included records that may not be included in the newer FTTS database updates. This database is no longer updated.

Date of Government Version: 10/19/2006
Date Data Arrived at EDR: 03/01/2007
Date Made Active in Reports: 04/10/2007
Number of Days to Update: 40

Source: Environmental Protection Agency
Telephone: 202-564-2501
Last EDR Contact: 12/17/2007
Next Scheduled EDR Contact: 03/17/2008
Data Release Frequency: No Update Planned

HIST FTTS INSP: FIFRA/TSCA Tracking System Inspection & Enforcement Case Listing

A complete inspection and enforcement case listing from the FIFRA/TSCA Tracking System (FTTS) for all ten EPA regions. The information was obtained from the National Compliance Database (NCDB). NCDB supports the implementation of FIFRA (Federal Insecticide, Fungicide, and Rodenticide Act) and TSCA (Toxic Substances Control Act). Some EPA regions are now closing out records. Because of that, and the fact that some EPA regions are not providing EPA Headquarters with updated records, it was decided to create a HIST FTTS database. It included records that may not be included in the newer FTTS database updates. This database is no longer updated.

Date of Government Version: 10/19/2006
Date Data Arrived at EDR: 03/01/2007
Date Made Active in Reports: 04/10/2007
Number of Days to Update: 40

Source: Environmental Protection Agency
Telephone: 202-564-2501
Last EDR Contact: 12/17/2008
Next Scheduled EDR Contact: 03/17/2008
Data Release Frequency: No Update Planned

DOT OPS: Incident and Accident Data

Department of Transportation, Office of Pipeline Safety Incident and Accident data.

Date of Government Version: 07/31/2012
Date Data Arrived at EDR: 08/07/2012
Date Made Active in Reports: 09/18/2012
Number of Days to Update: 42

Source: Department of Transportation, Office of Pipeline Safety
Telephone: 202-366-4595
Last EDR Contact: 08/04/2015
Next Scheduled EDR Contact: 11/16/2015
Data Release Frequency: Varies

CONSENT: Superfund (CERCLA) Consent Decrees

Major legal settlements that establish responsibility and standards for cleanup at NPL (Superfund) sites. Released periodically by United States District Courts after settlement by parties to litigation matters.

Date of Government Version: 12/31/2014
Date Data Arrived at EDR: 04/17/2015
Date Made Active in Reports: 06/02/2015
Number of Days to Update: 46

Source: Department of Justice, Consent Decree Library
Telephone: Varies
Last EDR Contact: 06/22/2015
Next Scheduled EDR Contact: 10/12/2015
Data Release Frequency: Varies

BRS: Biennial Reporting System

The Biennial Reporting System is a national system administered by the EPA that collects data on the generation and management of hazardous waste. BRS captures detailed data from two groups: Large Quantity Generators (LQG) and Treatment, Storage, and Disposal Facilities.

Date of Government Version: 12/31/2013
Date Data Arrived at EDR: 02/24/2015
Date Made Active in Reports: 09/30/2015
Number of Days to Update: 218

Source: EPA/NTIS
Telephone: 800-424-9346
Last EDR Contact: 08/28/2015
Next Scheduled EDR Contact: 12/07/2015
Data Release Frequency: Biennially

GOVERNMENT RECORDS SEARCHED / DATA CURRENCY TRACKING

INDIAN RESERV: Indian Reservations

This map layer portrays Indian administered lands of the United States that have any area equal to or greater than 640 acres.

Date of Government Version: 12/31/2005	Source: USGS
Date Data Arrived at EDR: 12/08/2006	Telephone: 202-208-3710
Date Made Active in Reports: 01/11/2007	Last EDR Contact: 07/14/2015
Number of Days to Update: 34	Next Scheduled EDR Contact: 10/28/2015
	Data Release Frequency: Semi-Annually

UMTRA: Uranium Mill Tailings Sites

Uranium ore was mined by private companies for federal government use in national defense programs. When the mills shut down, large piles of the sand-like material (mill tailings) remain after uranium has been extracted from the ore. Levels of human exposure to radioactive materials from the piles are low; however, in some cases tailings were used as construction materials before the potential health hazards of the tailings were recognized.

Date of Government Version: 09/14/2010	Source: Department of Energy
Date Data Arrived at EDR: 10/07/2011	Telephone: 505-845-0011
Date Made Active in Reports: 03/01/2012	Last EDR Contact: 05/26/2015
Number of Days to Update: 146	Next Scheduled EDR Contact: 09/07/2015
	Data Release Frequency: Varies

LEAD SMELTER 1: Lead Smelter Sites

A listing of former lead smelter site locations.

Date of Government Version: 11/25/2014	Source: Environmental Protection Agency
Date Data Arrived at EDR: 11/26/2014	Telephone: 703-603-8787
Date Made Active in Reports: 01/29/2015	Last EDR Contact: 07/07/2015
Number of Days to Update: 64	Next Scheduled EDR Contact: 10/19/2015
	Data Release Frequency: Varies

LEAD SMELTER 2: Lead Smelter Sites

A list of several hundred sites in the U.S. where secondary lead smelting was done from 1931 and 1964. These sites may pose a threat to public health through ingestion or inhalation of contaminated soil or dust.

Date of Government Version: 04/05/2001	Source: American Journal of Public Health
Date Data Arrived at EDR: 10/27/2010	Telephone: 703-305-6451
Date Made Active in Reports: 12/02/2010	Last EDR Contact: 12/02/2009
Number of Days to Update: 36	Next Scheduled EDR Contact: N/A
	Data Release Frequency: No Update Planned

US AIRS (AFS): Aerometric Information Retrieval System Facility Subsystem (AFS)

The database is a sub-system of Aerometric Information Retrieval System (AIRS). AFS contains compliance data on air pollution point sources regulated by the U.S. EPA and/or state and local air regulatory agencies. This information comes from source reports by various stationary sources of air pollution, such as electric power plants, steel mills, factories, and universities, and provides information about the air pollutants they produce. Action, air program, air program pollutant, and general level plant data. It is used to track emissions and compliance data from industrial plants.

Date of Government Version: 07/22/2015	Source: EPA
Date Data Arrived at EDR: 07/24/2015	Telephone: 202-564-2496
Date Made Active in Reports: 09/02/2015	Last EDR Contact: 06/22/2015
Number of Days to Update: 40	Next Scheduled EDR Contact: 10/05/2015
	Data Release Frequency: Annually

US AIRS MINOR: Air Facility System Data

A listing of minor source facilities.

Date of Government Version: 07/22/2015	Source: EPA
Date Data Arrived at EDR: 07/24/2015	Telephone: 202-564-2496
Date Made Active in Reports: 09/02/2015	Last EDR Contact: 06/22/2015
Number of Days to Update: 40	Next Scheduled EDR Contact: 10/22/2015
	Data Release Frequency: Annually

GOVERNMENT RECORDS SEARCHED / DATA CURRENCY TRACKING

US MINES: Mines Master Index File

Contains all mine identification numbers issued for mines active or opened since 1971. The data also includes violation information.

Date of Government Version: 05/14/2015	Source: Department of Labor, Mine Safety and Health Administration
Date Data Arrived at EDR: 06/03/2015	Telephone: 303-231-5959
Date Made Active in Reports: 09/02/2015	Last EDR Contact: 09/01/2015
Number of Days to Update: 91	Next Scheduled EDR Contact: 12/14/2015
	Data Release Frequency: Semi-Annually

US MINES 2: Ferrous and Nonferrous Metal Mines Database Listing

This map layer includes ferrous (ferrous metal mines are facilities that extract ferrous metals, such as iron ore or molybdenum) and nonferrous (Nonferrous metal mines are facilities that extract nonferrous metals, such as gold, silver, copper, zinc, and lead) metal mines in the United States.

Date of Government Version: 12/05/2005	Source: USGS
Date Data Arrived at EDR: 02/29/2008	Telephone: 703-648-7709
Date Made Active in Reports: 04/18/2008	Last EDR Contact: 06/05/2015
Number of Days to Update: 49	Next Scheduled EDR Contact: 09/14/2015
	Data Release Frequency: Varies

US MINES 3: Active Mines & Mineral Plants Database Listing

Active Mines and Mineral Processing Plant operations for commodities monitored by the Minerals Information Team of the USGS.

Date of Government Version: 04/14/2011	Source: USGS
Date Data Arrived at EDR: 06/08/2011	Telephone: 703-648-7709
Date Made Active in Reports: 09/13/2011	Last EDR Contact: 06/05/2015
Number of Days to Update: 97	Next Scheduled EDR Contact: 09/14/2015
	Data Release Frequency: Varies

FINDS: Facility Index System/Facility Registry System

Facility Index System. FINDS contains both facility information and 'pointers' to other sources that contain more detail. EDR includes the following FINDS databases in this report: PCS (Permit Compliance System), AIRS (Aerometric Information Retrieval System), DOCKET (Enforcement Docket used to manage and track information on civil judicial enforcement cases for all environmental statutes), FURS (Federal Underground Injection Control), C-DOCKET (Criminal Docket System used to track criminal enforcement actions for all environmental statutes), FFIS (Federal Facilities Information System), STATE (State Environmental Laws and Statutes), and PADS (PCB Activity Data System).

Date of Government Version: 01/18/2015	Source: EPA
Date Data Arrived at EDR: 02/27/2015	Telephone: (415) 947-8000
Date Made Active in Reports: 03/25/2015	Last EDR Contact: 06/10/2015
Number of Days to Update: 26	Next Scheduled EDR Contact: 09/21/2015
	Data Release Frequency: Quarterly

CA BOND EXP. PLAN: Bond Expenditure Plan

Department of Health Services developed a site-specific expenditure plan as the basis for an appropriation of Hazardous Substance Cleanup Bond Act funds. It is not updated.

Date of Government Version: 01/01/1989	Source: Department of Health Services
Date Data Arrived at EDR: 07/27/1994	Telephone: 916-255-2118
Date Made Active in Reports: 08/02/1994	Last EDR Contact: 05/31/1994
Number of Days to Update: 6	Next Scheduled EDR Contact: N/A
	Data Release Frequency: No Update Planned

CORTESE: "Cortese" Hazardous Waste & Substances Sites List

The sites for the list are designated by the State Water Resource Control Board (LUST), the Integrated Waste Board (SWF/LS), and the Department of Toxic Substances Control (Cal-Sites).

GOVERNMENT RECORDS SEARCHED / DATA CURRENCY TRACKING

Date of Government Version: 06/24/2015
Date Data Arrived at EDR: 06/26/2015
Date Made Active in Reports: 07/14/2015
Number of Days to Update: 18

Source: CAL EPA/Office of Emergency Information
Telephone: 916-323-3400
Last EDR Contact: 06/26/2015
Next Scheduled EDR Contact: 10/12/2015
Data Release Frequency: Quarterly

DRYCLEANERS: Cleaner Facilities

A list of drycleaner related facilities that have EPA ID numbers. These are facilities with certain SIC codes: power laundries, family and commercial; garment pressing and cleaner's agents; linen supply; coin-operated laundries and cleaning; drycleaning plants, except rugs; carpet and upholster cleaning; industrial launderers; laundry and garment services.

Date of Government Version: 08/10/2015
Date Data Arrived at EDR: 08/27/2015
Date Made Active in Reports: 10/01/2015
Number of Days to Update: 35

Source: Department of Toxic Substance Control
Telephone: 916-327-4498
Last EDR Contact: 09/03/2015
Next Scheduled EDR Contact: 12/21/2015
Data Release Frequency: Annually

EMI: Emissions Inventory Data

Toxics and criteria pollutant emissions data collected by the ARB and local air pollution agencies.

Date of Government Version: 12/31/2012
Date Data Arrived at EDR: 03/25/2014
Date Made Active in Reports: 04/28/2014
Number of Days to Update: 34

Source: California Air Resources Board
Telephone: 916-322-2990
Last EDR Contact: 06/25/2015
Next Scheduled EDR Contact: 10/05/2015
Data Release Frequency: Varies

ENF: Enforcement Action Listing

A listing of Water Board Enforcement Actions. Formal is everything except Oral/Verbal Communication, Notice of Violation, Expedited Payment Letter, and Staff Enforcement Letter.

Date of Government Version: 08/24/2015
Date Data Arrived at EDR: 08/26/2015
Date Made Active in Reports: 10/01/2015
Number of Days to Update: 36

Source: State Water Resources Control Board
Telephone: 916-445-9379
Last EDR Contact: 08/24/2015
Next Scheduled EDR Contact: 11/09/2015
Data Release Frequency: Varies

Financial Assurance 1: Financial Assurance Information Listing

Financial Assurance information

Date of Government Version: 08/03/2015
Date Data Arrived at EDR: 08/06/2015
Date Made Active in Reports: 09/03/2015
Number of Days to Update: 28

Source: Department of Toxic Substances Control
Telephone: 916-255-3628
Last EDR Contact: 07/24/2015
Next Scheduled EDR Contact: 11/09/2015
Data Release Frequency: Varies

Financial Assurance 2: Financial Assurance Information Listing

A listing of financial assurance information for solid waste facilities. Financial assurance is intended to ensure that resources are available to pay for the cost of closure, post-closure care, and corrective measures if the owner or operator of a regulated facility is unable or unwilling to pay.

Date of Government Version: 08/17/2015
Date Data Arrived at EDR: 08/18/2015
Date Made Active in Reports: 09/03/2015
Number of Days to Update: 16

Source: California Integrated Waste Management Board
Telephone: 916-341-6066
Last EDR Contact: 08/14/2015
Next Scheduled EDR Contact: 11/30/2015
Data Release Frequency: Varies

HAZNET: Facility and Manifest Data

Facility and Manifest Data. The data is extracted from the copies of hazardous waste manifests received each year by the DTSC. The annual volume of manifests is typically 700,000 - 1,000,000 annually, representing approximately 350,000 - 500,000 shipments. Data are from the manifests submitted without correction, and therefore many contain some invalid values for data elements such as generator ID, TSD ID, waste category, and disposal method. This database begins with calendar year 1993.

GOVERNMENT RECORDS SEARCHED / DATA CURRENCY TRACKING

Date of Government Version: 12/31/2013
Date Data Arrived at EDR: 10/15/2014
Date Made Active in Reports: 11/19/2014
Number of Days to Update: 35

Source: California Environmental Protection Agency
Telephone: 916-255-1136
Last EDR Contact: 07/17/2015
Next Scheduled EDR Contact: 10/28/2015
Data Release Frequency: Annually

HIST CORTESE: Hazardous Waste & Substance Site List

The sites for the list are designated by the State Water Resource Control Board [LUST], the Integrated Waste Board [SWF/LS], and the Department of Toxic Substances Control [CALSITES]. This listing is no longer updated by the state agency.

Date of Government Version: 04/01/2001
Date Data Arrived at EDR: 01/22/2009
Date Made Active in Reports: 04/08/2009
Number of Days to Update: 76

Source: Department of Toxic Substances Control
Telephone: 916-323-3400
Last EDR Contact: 01/22/2009
Next Scheduled EDR Contact: N/A
Data Release Frequency: No Update Planned

HWP: EnviroStor Permitted Facilities Listing

Detailed information on permitted hazardous waste facilities and corrective action ("cleanups") tracked in EnviroStor.

Date of Government Version: 08/24/2015
Date Data Arrived at EDR: 08/26/2015
Date Made Active in Reports: 10/01/2015
Number of Days to Update: 36

Source: Department of Toxic Substances Control
Telephone: 916-323-3400
Last EDR Contact: 08/26/2015
Next Scheduled EDR Contact: 12/07/2015
Data Release Frequency: Quarterly

HWT: Registered Hazardous Waste Transporter Database

A listing of hazardous waste transporters. In California, unless specifically exempted, it is unlawful for any person to transport hazardous wastes unless the person holds a valid registration issued by DTSC. A hazardous waste transporter registration is valid for one year and is assigned a unique registration number.

Date of Government Version: 07/13/2015
Date Data Arrived at EDR: 07/14/2015
Date Made Active in Reports: 08/03/2015
Number of Days to Update: 20

Source: Department of Toxic Substances Control
Telephone: 916-440-7145
Last EDR Contact: 07/14/2015
Next Scheduled EDR Contact: 10/28/2015
Data Release Frequency: Quarterly

MINES: Mines Site Location Listing

A listing of mine site locations from the Office of Mine Reclamation.

Date of Government Version: 06/15/2015
Date Data Arrived at EDR: 06/17/2015
Date Made Active in Reports: 07/14/2015
Number of Days to Update: 27

Source: Department of Conservation
Telephone: 916-322-1080
Last EDR Contact: 06/17/2015
Next Scheduled EDR Contact: 09/28/2015
Data Release Frequency: Varies

MWMP: Medical Waste Management Program Listing

The Medical Waste Management Program (MWMP) ensures the proper handling and disposal of medical waste by permitting and inspecting medical waste Offsite Treatment Facilities (PDF) and Transfer Stations (PDF) throughout the state. MWMP also oversees all Medical Waste Transporters.

Date of Government Version: 09/03/2015
Date Data Arrived at EDR: 09/09/2015
Date Made Active in Reports: 10/12/2015
Number of Days to Update: 33

Source: Department of Public Health
Telephone: 916-558-1784
Last EDR Contact: 09/09/2015
Next Scheduled EDR Contact: 12/21/2015
Data Release Frequency: Varies

NPDES: NPDES Permits Listing

A listing of NPDES permits, including stormwater.

GOVERNMENT RECORDS SEARCHED / DATA CURRENCY TRACKING

Date of Government Version: 08/17/2015
Date Data Arrived at EDR: 08/18/2015
Date Made Active in Reports: 09/11/2015
Number of Days to Update: 24

Source: State Water Resources Control Board
Telephone: 916-445-9379
Last EDR Contact: 08/18/2015
Next Scheduled EDR Contact: 11/30/2015
Data Release Frequency: Quarterly

PEST LIC: Pesticide Regulation Licenses Listing

A listing of licenses and certificates issued by the Department of Pesticide Regulation. The DPR issues licenses and/or certificates to: Persons and businesses that apply or sell pesticides; Pest control dealers and brokers; Persons who advise on agricultural pesticide applications.

Date of Government Version: 09/08/2015
Date Data Arrived at EDR: 09/09/2015
Date Made Active in Reports: 10/12/2015
Number of Days to Update: 33

Source: Department of Pesticide Regulation
Telephone: 916-445-4038
Last EDR Contact: 09/09/2015
Next Scheduled EDR Contact: 12/21/2015
Data Release Frequency: Quarterly

PROC: Certified Processors Database

A listing of certified processors.

Date of Government Version: 06/15/2015
Date Data Arrived at EDR: 06/17/2015
Date Made Active in Reports: 07/14/2015
Number of Days to Update: 27

Source: Department of Conservation
Telephone: 916-323-3836
Last EDR Contact: 06/17/2015
Next Scheduled EDR Contact: 09/28/2015
Data Release Frequency: Quarterly

NOTIFY 65: Proposition 65 Records

Listings of all Proposition 65 incidents reported to counties by the State Water Resources Control Board and the Regional Water Quality Control Board. This database is no longer updated by the reporting agency.

Date of Government Version: 08/04/2015
Date Data Arrived at EDR: 08/25/2015
Date Made Active in Reports: 10/05/2015
Number of Days to Update: 41

Source: State Water Resources Control Board
Telephone: 916-445-3846
Last EDR Contact: 10/05/2015
Next Scheduled EDR Contact: 01/04/2016
Data Release Frequency: No Update Planned

UIC: UIC Listing

A listing of wells identified as underground injection wells, in the California Oil and Gas Wells database.

Date of Government Version: 11/19/2014
Date Data Arrived at EDR: 12/15/2014
Date Made Active in Reports: 01/29/2015
Number of Days to Update: 45

Source: Department of Conservation
Telephone: 916-445-2408
Last EDR Contact: 06/19/2015
Next Scheduled EDR Contact: 09/28/2015
Data Release Frequency: Varies

WASTEWATER PITS: Oil Wastewater Pits Listing

Water officials discovered that oil producers have been dumping chemical-laden wastewater into hundreds of unlined pits that are operating without proper permits. Inspections completed by the Central Valley Regional Water Quality Control Board revealed the existence of previously unidentified waste sites. The water board's review found that more than one-third of the region's active disposal pits are operating without permission.

Date of Government Version: 04/15/2015
Date Data Arrived at EDR: 04/17/2015
Date Made Active in Reports: 06/23/2015
Number of Days to Update: 67

Source: RWQCB, Central Valley Region
Telephone: 559-445-5577
Last EDR Contact: 07/13/2015
Next Scheduled EDR Contact: 10/28/2015
Data Release Frequency: Varies

WDS: Waste Discharge System

Sites which have been issued waste discharge requirements.

GOVERNMENT RECORDS SEARCHED / DATA CURRENCY TRACKING

Date of Government Version: 06/19/2007
Date Data Arrived at EDR: 06/20/2007
Date Made Active in Reports: 06/29/2007
Number of Days to Update: 9

Source: State Water Resources Control Board
Telephone: 916-341-5227
Last EDR Contact: 05/20/2015
Next Scheduled EDR Contact: 09/07/2015
Data Release Frequency: Quarterly

WIP: Well Investigation Program Case List

Well Investigation Program case in the San Gabriel and San Fernando Valley area.

Date of Government Version: 07/03/2009
Date Data Arrived at EDR: 07/21/2009
Date Made Active in Reports: 08/03/2009
Number of Days to Update: 13

Source: Los Angeles Water Quality Control Board
Telephone: 213-576-6726
Last EDR Contact: 06/22/2015
Next Scheduled EDR Contact: 10/12/2015
Data Release Frequency: Varies

EDR HIGH RISK HISTORICAL RECORDS

EDR Exclusive Records

EDR MGP: EDR Proprietary Manufactured Gas Plants

The EDR Proprietary Manufactured Gas Plant Database includes records of coal gas plants (manufactured gas plants) compiled by EDR's researchers. Manufactured gas sites were used in the United States from the 1800's to 1950's to produce a gas that could be distributed and used as fuel. These plants used whale oil, rosin, coal, or a mixture of coal, oil, and water that also produced a significant amount of waste. Many of the byproducts of the gas production, such as coal tar (oily waste containing volatile and non-volatile chemicals), sludges, oils and other compounds are potentially hazardous to human health and the environment. The byproduct from this process was frequently disposed of directly at the plant site and can remain or spread slowly, serving as a continuous source of soil and groundwater contamination.

Date of Government Version: N/A
Date Data Arrived at EDR: N/A
Date Made Active in Reports: N/A
Number of Days to Update: N/A

Source: EDR, Inc.
Telephone: N/A
Last EDR Contact: N/A
Next Scheduled EDR Contact: N/A
Data Release Frequency: No Update Planned

EDR US Hist Auto Stat: EDR Exclusive Historic Gas Stations

EDR has searched selected national collections of business directories and has collected listings of potential gas station/filling station/service station sites that were available to EDR researchers. EDR's review was limited to those categories of sources that might, in EDR's opinion, include gas station/filling station/service station establishments. The categories reviewed included, but were not limited to gas, gas station, gasoline station, filling station, auto, automobile repair, auto service station, service station, etc. This database falls within a category of information EDR classifies as "High Risk Historical Records", or HRHR. EDR's HRHR effort presents unique and sometimes proprietary data about past sites and operations that typically create environmental concerns, but may not show up in current government records searches.

Date of Government Version: N/A
Date Data Arrived at EDR: N/A
Date Made Active in Reports: N/A
Number of Days to Update: N/A

Source: EDR, Inc.
Telephone: N/A
Last EDR Contact: N/A
Next Scheduled EDR Contact: N/A
Data Release Frequency: Varies

EDR US Hist Cleaners: EDR Exclusive Historic Dry Cleaners

EDR has searched selected national collections of business directories and has collected listings of potential dry cleaner sites that were available to EDR researchers. EDR's review was limited to those categories of sources that might, in EDR's opinion, include dry cleaning establishments. The categories reviewed included, but were not limited to dry cleaners, cleaners, laundry, laundromat, cleaning/laundry, wash & dry etc. This database falls within a category of information EDR classifies as "High Risk Historical Records", or HRHR. EDR's HRHR effort presents unique and sometimes proprietary data about past sites and operations that typically create environmental concerns, but may not show up in current government records searches.

GOVERNMENT RECORDS SEARCHED / DATA CURRENCY TRACKING

Date of Government Version: N/A
Date Data Arrived at EDR: N/A
Date Made Active in Reports: N/A
Number of Days to Update: N/A

Source: EDR, Inc.
Telephone: N/A
Last EDR Contact: N/A
Next Scheduled EDR Contact: N/A
Data Release Frequency: Varies

EDR RECOVERED GOVERNMENT ARCHIVES

Exclusive Recovered Govt. Archives

RGA LF: Recovered Government Archive Solid Waste Facilities List

The EDR Recovered Government Archive Landfill database provides a list of landfills derived from historical databases and includes many records that no longer appear in current government lists. Compiled from Records formerly available from the Department of Resources Recycling and Recovery in California.

Date of Government Version: N/A
Date Data Arrived at EDR: 07/01/2013
Date Made Active in Reports: 01/13/2014
Number of Days to Update: 196

Source: Department of Resources Recycling and Recovery
Telephone: N/A
Last EDR Contact: 06/01/2012
Next Scheduled EDR Contact: N/A
Data Release Frequency: Varies

RGA LUST: Recovered Government Archive Leaking Underground Storage Tank

The EDR Recovered Government Archive Leaking Underground Storage Tank database provides a list of LUST incidents derived from historical databases and includes many records that no longer appear in current government lists. Compiled from Records formerly available from the State Water Resources Control Board in California.

Date of Government Version: N/A
Date Data Arrived at EDR: 07/01/2013
Date Made Active in Reports: 12/30/2013
Number of Days to Update: 182

Source: State Water Resources Control Board
Telephone: N/A
Last EDR Contact: 06/01/2012
Next Scheduled EDR Contact: N/A
Data Release Frequency: Varies

COUNTY RECORDS

ALAMEDA COUNTY:

Contaminated Sites

A listing of contaminated sites overseen by the Toxic Release Program (oil and groundwater contamination from chemical releases and spills) and the Leaking Underground Storage Tank Program (soil and ground water contamination from leaking petroleum USTs).

Date of Government Version: 07/21/2015
Date Data Arrived at EDR: 07/24/2015
Date Made Active in Reports: 08/05/2015
Number of Days to Update: 12

Source: Alameda County Environmental Health Services
Telephone: 510-567-6700
Last EDR Contact: 08/10/2015
Next Scheduled EDR Contact: 10/28/2015
Data Release Frequency: Semi-Annually

Underground Tanks

Underground storage tank sites located in Alameda county.

Date of Government Version: 07/21/2015
Date Data Arrived at EDR: 07/22/2015
Date Made Active in Reports: 08/03/2015
Number of Days to Update: 12

Source: Alameda County Environmental Health Services
Telephone: 510-567-6700
Last EDR Contact: 07/13/2015
Next Scheduled EDR Contact: 10/28/2015
Data Release Frequency: Semi-Annually

AMADOR COUNTY:

GOVERNMENT RECORDS SEARCHED / DATA CURRENCY TRACKING

CUPA Facility List

Cupa Facility List

Date of Government Version: 06/05/2015
Date Data Arrived at EDR: 06/09/2015
Date Made Active in Reports: 07/10/2015
Number of Days to Update: 31

Source: Amador County Environmental Health
Telephone: 209-223-6439
Last EDR Contact: 06/05/2015
Next Scheduled EDR Contact: 09/21/2015
Data Release Frequency: Varies

BUTTE COUNTY:

CUPA Facility Listing

Cupa facility list.

Date of Government Version: 11/20/2014
Date Data Arrived at EDR: 11/24/2014
Date Made Active in Reports: 01/07/2015
Number of Days to Update: 44

Source: Public Health Department
Telephone: 530-538-7149
Last EDR Contact: 07/13/2015
Next Scheduled EDR Contact: 10/28/2015
Data Release Frequency: No Update Planned

CALVERAS COUNTY:

CUPA Facility Listing

Cupa Facility Listing

Date of Government Version: 07/15/2015
Date Data Arrived at EDR: 07/17/2015
Date Made Active in Reports: 08/03/2015
Number of Days to Update: 17

Source: Calveras County Environmental Health
Telephone: 209-754-6399
Last EDR Contact: 06/22/2015
Next Scheduled EDR Contact: 10/12/2015
Data Release Frequency: Quarterly

COLUSA COUNTY:

CUPA Facility List

Cupa facility list.

Date of Government Version: 06/11/2014
Date Data Arrived at EDR: 06/13/2014
Date Made Active in Reports: 07/07/2014
Number of Days to Update: 24

Source: Health & Human Services
Telephone: 530-458-0396
Last EDR Contact: 08/10/2015
Next Scheduled EDR Contact: 11/23/2015
Data Release Frequency: Varies

CONTRA COSTA COUNTY:

Site List

List includes sites from the underground tank, hazardous waste generator and business plan/2185 programs.

Date of Government Version: 08/24/2015
Date Data Arrived at EDR: 08/25/2015
Date Made Active in Reports: 10/01/2015
Number of Days to Update: 37

Source: Contra Costa Health Services Department
Telephone: 925-646-2286
Last EDR Contact: 08/03/2015
Next Scheduled EDR Contact: 11/16/2015
Data Release Frequency: Semi-Annually

DEL NORTE COUNTY:

GOVERNMENT RECORDS SEARCHED / DATA CURRENCY TRACKING

CUPA Facility List

Cupa Facility list

Date of Government Version: 05/20/2015
Date Data Arrived at EDR: 08/03/2015
Date Made Active in Reports: 09/03/2015
Number of Days to Update: 31

Source: Del Norte County Environmental Health Division
Telephone: 707-465-0426
Last EDR Contact: 07/31/2015
Next Scheduled EDR Contact: 11/16/2015
Data Release Frequency: Varies

EL DORADO COUNTY:

CUPA Facility List

CUPA facility list.

Date of Government Version: 05/26/2015
Date Data Arrived at EDR: 05/29/2015
Date Made Active in Reports: 06/05/2015
Number of Days to Update: 7

Source: El Dorado County Environmental Management Department
Telephone: 530-621-6623
Last EDR Contact: 08/03/2015
Next Scheduled EDR Contact: 11/16/2015
Data Release Frequency: Varies

FRESNO COUNTY:

CUPA Resources List

Certified Unified Program Agency. CUPA's are responsible for implementing a unified hazardous materials and hazardous waste management regulatory program. The agency provides oversight of businesses that deal with hazardous materials, operate underground storage tanks or aboveground storage tanks.

Date of Government Version: 07/13/2015
Date Data Arrived at EDR: 07/14/2015
Date Made Active in Reports: 08/03/2015
Number of Days to Update: 20

Source: Dept. of Community Health
Telephone: 559-445-3271
Last EDR Contact: 07/06/2015
Next Scheduled EDR Contact: 10/19/2015
Data Release Frequency: Semi-Annually

HUMBOLDT COUNTY:

CUPA Facility List

CUPA facility list.

Date of Government Version: 08/04/2015
Date Data Arrived at EDR: 08/07/2015
Date Made Active in Reports: 09/03/2015
Number of Days to Update: 27

Source: Humboldt County Environmental Health
Telephone: N/A
Last EDR Contact: 08/24/2015
Next Scheduled EDR Contact: 12/07/2015
Data Release Frequency: Varies

IMPERIAL COUNTY:

CUPA Facility List

Cupa facility list.

Date of Government Version: 08/11/2015
Date Data Arrived at EDR: 08/14/2015
Date Made Active in Reports: 09/03/2015
Number of Days to Update: 20

Source: San Diego Border Field Office
Telephone: 760-339-2777
Last EDR Contact: 08/07/2015
Next Scheduled EDR Contact: 11/09/2015
Data Release Frequency: Varies

INYO COUNTY:

GOVERNMENT RECORDS SEARCHED / DATA CURRENCY TRACKING

CUPA Facility List

Cupa facility list.

Date of Government Version: 09/10/2013
Date Data Arrived at EDR: 09/11/2013
Date Made Active in Reports: 10/14/2013
Number of Days to Update: 33

Source: Inyo County Environmental Health Services
Telephone: 760-878-0238
Last EDR Contact: 05/21/2015
Next Scheduled EDR Contact: 09/07/2015
Data Release Frequency: Varies

KERN COUNTY:

Underground Storage Tank Sites & Tank Listing Kern County Sites and Tanks Listing.

Date of Government Version: 05/19/2015
Date Data Arrived at EDR: 06/18/2015
Date Made Active in Reports: 07/22/2015
Number of Days to Update: 34

Source: Kern County Environment Health Services Department
Telephone: 661-862-8700
Last EDR Contact: 08/07/2015
Next Scheduled EDR Contact: 11/23/2015
Data Release Frequency: Quarterly

KINGS COUNTY:

CUPA Facility List

A listing of sites included in the county's Certified Unified Program Agency database. California's Secretary for Environmental Protection established the unified hazardous materials and hazardous waste regulatory program as required by chapter 6.11 of the California Health and Safety Code. The Unified Program consolidates the administration, permits, inspections, and enforcement activities.

Date of Government Version: 08/25/2015
Date Data Arrived at EDR: 08/27/2015
Date Made Active in Reports: 09/30/2015
Number of Days to Update: 34

Source: Kings County Department of Public Health
Telephone: 559-584-1411
Last EDR Contact: 08/24/2015
Next Scheduled EDR Contact: 12/07/2015
Data Release Frequency: Varies

LAKE COUNTY:

CUPA Facility List

Cupa facility list

Date of Government Version: 08/11/2015
Date Data Arrived at EDR: 08/14/2015
Date Made Active in Reports: 09/03/2015
Number of Days to Update: 20

Source: Lake County Environmental Health
Telephone: 707-263-1164
Last EDR Contact: 07/20/2015
Next Scheduled EDR Contact: 11/02/2015
Data Release Frequency: Varies

LOS ANGELES COUNTY:

San Gabriel Valley Areas of Concern

San Gabriel Valley areas where VOC contamination is at or above the MCL as designated by region 9 EPA office.

Date of Government Version: 03/30/2009
Date Data Arrived at EDR: 03/31/2009
Date Made Active in Reports: 10/23/2009
Number of Days to Update: 206

Source: EPA Region 9
Telephone: 415-972-3178
Last EDR Contact: 06/17/2015
Next Scheduled EDR Contact: 10/05/2015
Data Release Frequency: No Update Planned

GOVERNMENT RECORDS SEARCHED / DATA CURRENCY TRACKING

HMS: Street Number List

Industrial Waste and Underground Storage Tank Sites.

Date of Government Version: 11/24/2014	Source: Department of Public Works
Date Data Arrived at EDR: 01/30/2015	Telephone: 626-458-3517
Date Made Active in Reports: 03/04/2015	Last EDR Contact: 07/10/2015
Number of Days to Update: 33	Next Scheduled EDR Contact: 10/28/2015
	Data Release Frequency: Semi-Annually

List of Solid Waste Facilities

Solid Waste Facilities in Los Angeles County.

Date of Government Version: 07/20/2015	Source: La County Department of Public Works
Date Data Arrived at EDR: 07/21/2015	Telephone: 818-458-5185
Date Made Active in Reports: 08/03/2015	Last EDR Contact: 07/21/2015
Number of Days to Update: 13	Next Scheduled EDR Contact: 11/02/2015
	Data Release Frequency: Varies

City of Los Angeles Landfills

Landfills owned and maintained by the City of Los Angeles.

Date of Government Version: 01/01/2015	Source: Engineering & Construction Division
Date Data Arrived at EDR: 07/27/2015	Telephone: 213-473-7869
Date Made Active in Reports: 08/10/2015	Last EDR Contact: 07/20/2015
Number of Days to Update: 14	Next Scheduled EDR Contact: 11/02/2015
	Data Release Frequency: Varies

Site Mitigation List

Industrial sites that have had some sort of spill or complaint.

Date of Government Version: 01/15/2015	Source: Community Health Services
Date Data Arrived at EDR: 01/29/2015	Telephone: 323-890-7806
Date Made Active in Reports: 03/10/2015	Last EDR Contact: 07/15/2015
Number of Days to Update: 40	Next Scheduled EDR Contact: 11/02/2015
	Data Release Frequency: Annually

City of El Segundo Underground Storage Tank

Underground storage tank sites located in El Segundo city.

Date of Government Version: 03/30/2015	Source: City of El Segundo Fire Department
Date Data Arrived at EDR: 04/02/2015	Telephone: 310-524-2236
Date Made Active in Reports: 04/13/2015	Last EDR Contact: 07/17/2015
Number of Days to Update: 11	Next Scheduled EDR Contact: 11/02/2015
	Data Release Frequency: Semi-Annually

City of Long Beach Underground Storage Tank

Underground storage tank sites located in the city of Long Beach.

Date of Government Version: 03/03/2015	Source: City of Long Beach Fire Department
Date Data Arrived at EDR: 05/26/2015	Telephone: 562-570-2563
Date Made Active in Reports: 06/11/2015	Last EDR Contact: 07/27/2015
Number of Days to Update: 16	Next Scheduled EDR Contact: 11/09/2015
	Data Release Frequency: Annually

City of Torrance Underground Storage Tank

Underground storage tank sites located in the city of Torrance.

Date of Government Version: 06/03/2015	Source: City of Torrance Fire Department
Date Data Arrived at EDR: 06/04/2015	Telephone: 310-618-2973
Date Made Active in Reports: 07/06/2015	Last EDR Contact: 06/04/2015
Number of Days to Update: 32	Next Scheduled EDR Contact: 10/28/2015
	Data Release Frequency: Semi-Annually

MADERA COUNTY:

GOVERNMENT RECORDS SEARCHED / DATA CURRENCY TRACKING

CUPA Facility List

A listing of sites included in the county's Certified Unified Program Agency database. California's Secretary for Environmental Protection established the unified hazardous materials and hazardous waste regulatory program as required by chapter 6.11 of the California Health and Safety Code. The Unified Program consolidates the administration, permits, inspections, and enforcement activities.

Date of Government Version: 05/28/2015
Date Data Arrived at EDR: 05/29/2015
Date Made Active in Reports: 06/15/2015
Number of Days to Update: 17

Source: Madera County Environmental Health
Telephone: 559-675-7823
Last EDR Contact: 05/22/2015
Next Scheduled EDR Contact: 09/07/2015
Data Release Frequency: Varies

MARIN COUNTY:

Underground Storage Tank Sites

Currently permitted USTs in Marin County.

Date of Government Version: 10/08/2014
Date Data Arrived at EDR: 10/22/2014
Date Made Active in Reports: 12/15/2014
Number of Days to Update: 54

Source: Public Works Department Waste Management
Telephone: 415-499-6647
Last EDR Contact: 07/06/2015
Next Scheduled EDR Contact: 10/19/2015
Data Release Frequency: Semi-Annually

MERCED COUNTY:

CUPA Facility List

CUPA facility list.

Date of Government Version: 05/22/2015
Date Data Arrived at EDR: 05/26/2015
Date Made Active in Reports: 06/05/2015
Number of Days to Update: 30

Source: Merced County Environmental Health
Telephone: 209-381-1094
Last EDR Contact: 05/22/2015
Next Scheduled EDR Contact: 09/07/2015
Data Release Frequency: Varies

MONO COUNTY:

CUPA Facility List

CUPA Facility List

Date of Government Version: 06/01/2015
Date Data Arrived at EDR: 06/03/2015
Date Made Active in Reports: 07/06/2015
Number of Days to Update: 33

Source: Mono County Health Department
Telephone: 760-932-5580
Last EDR Contact: 06/01/2015
Next Scheduled EDR Contact: 09/14/2015
Data Release Frequency: Varies

MONTEREY COUNTY:

CUPA Facility Listing

CUPA Program listing from the Environmental Health Division.

Date of Government Version: 06/30/2015
Date Data Arrived at EDR: 07/07/2015
Date Made Active in Reports: 07/16/2015
Number of Days to Update: 9

Source: Monterey County Health Department
Telephone: 831-796-1297
Last EDR Contact: 05/26/2015
Next Scheduled EDR Contact: 09/07/2015
Data Release Frequency: Varies

NAPA COUNTY:

GOVERNMENT RECORDS SEARCHED / DATA CURRENCY TRACKING

Sites With Reported Contamination

A listing of leaking underground storage tank sites located in Napa county.

Date of Government Version: 12/05/2011
Date Data Arrived at EDR: 12/06/2011
Date Made Active in Reports: 02/07/2012
Number of Days to Update: 63

Source: Napa County Department of Environmental Management
Telephone: 707-253-4269
Last EDR Contact: 06/01/2015
Next Scheduled EDR Contact: 09/14/2015
Data Release Frequency: No Update Planned

Closed and Operating Underground Storage Tank Sites

Underground storage tank sites located in Napa county.

Date of Government Version: 01/15/2008
Date Data Arrived at EDR: 01/16/2008
Date Made Active in Reports: 02/08/2008
Number of Days to Update: 23

Source: Napa County Department of Environmental Management
Telephone: 707-253-4269
Last EDR Contact: 06/01/2015
Next Scheduled EDR Contact: 09/14/2015
Data Release Frequency: No Update Planned

NEVADA COUNTY:

CUPA Facility List

CUPA facility list.

Date of Government Version: 06/03/2015
Date Data Arrived at EDR: 06/04/2015
Date Made Active in Reports: 07/22/2015
Number of Days to Update: 48

Source: Community Development Agency
Telephone: 530-265-1467
Last EDR Contact: 07/31/2015
Next Scheduled EDR Contact: 11/16/2015
Data Release Frequency: Varies

ORANGE COUNTY:

List of Industrial Site Cleanups

Petroleum and non-petroleum spills.

Date of Government Version: 08/01/2015
Date Data Arrived at EDR: 08/10/2015
Date Made Active in Reports: 09/03/2015
Number of Days to Update: 24

Source: Health Care Agency
Telephone: 714-834-3446
Last EDR Contact: 08/06/2015
Next Scheduled EDR Contact: 11/23/2015
Data Release Frequency: Annually

List of Underground Storage Tank Cleanups

Orange County Underground Storage Tank Cleanups (LUST).

Date of Government Version: 08/03/2015
Date Data Arrived at EDR: 08/10/2015
Date Made Active in Reports: 09/11/2015
Number of Days to Update: 32

Source: Health Care Agency
Telephone: 714-834-3446
Last EDR Contact: 05/06/2015
Next Scheduled EDR Contact: 08/24/2015
Data Release Frequency: Quarterly

List of Underground Storage Tank Facilities

Orange County Underground Storage Tank Facilities (UST).

Date of Government Version: 08/01/2015
Date Data Arrived at EDR: 08/11/2015
Date Made Active in Reports: 09/03/2015
Number of Days to Update: 23

Source: Health Care Agency
Telephone: 714-834-3446
Last EDR Contact: 08/11/2015
Next Scheduled EDR Contact: 11/23/2015
Data Release Frequency: Quarterly

PLACER COUNTY:

GOVERNMENT RECORDS SEARCHED / DATA CURRENCY TRACKING

Master List of Facilities

List includes aboveground tanks, underground tanks and cleanup sites.

Date of Government Version: 07/01/2015
Date Data Arrived at EDR: 07/07/2015
Date Made Active in Reports: 08/05/2015
Number of Days to Update: 29

Source: Placer County Health and Human Services
Telephone: 530-745-2363
Last EDR Contact: 06/22/2015
Next Scheduled EDR Contact: 09/21/2015
Data Release Frequency: Semi-Annually

RIVERSIDE COUNTY:

Listing of Underground Tank Cleanup Sites

Riverside County Underground Storage Tank Cleanup Sites (LUST).

Date of Government Version: 07/15/2015
Date Data Arrived at EDR: 07/17/2015
Date Made Active in Reports: 08/03/2015
Number of Days to Update: 17

Source: Department of Environmental Health
Telephone: 951-358-5055
Last EDR Contact: 06/22/2015
Next Scheduled EDR Contact: 10/05/2015
Data Release Frequency: Quarterly

Underground Storage Tank Tank List

Underground storage tank sites located in Riverside county.

Date of Government Version: 07/15/2015
Date Data Arrived at EDR: 07/17/2015
Date Made Active in Reports: 08/03/2015
Number of Days to Update: 17

Source: Department of Environmental Health
Telephone: 951-358-5055
Last EDR Contact: 06/22/2015
Next Scheduled EDR Contact: 10/05/2015
Data Release Frequency: Quarterly

SACRAMENTO COUNTY:

Toxic Site Clean-Up List

List of sites where unauthorized releases of potentially hazardous materials have occurred.

Date of Government Version: 05/07/2015
Date Data Arrived at EDR: 07/24/2015
Date Made Active in Reports: 08/03/2015
Number of Days to Update: 10

Source: Sacramento County Environmental Management
Telephone: 916-875-8406
Last EDR Contact: 07/22/2015
Next Scheduled EDR Contact: 10/19/2015
Data Release Frequency: Quarterly

Master Hazardous Materials Facility List

Any business that has hazardous materials on site - hazardous material storage sites, underground storage tanks, waste generators.

Date of Government Version: 05/07/2015
Date Data Arrived at EDR: 07/27/2015
Date Made Active in Reports: 08/03/2015
Number of Days to Update: 7

Source: Sacramento County Environmental Management
Telephone: 916-875-8406
Last EDR Contact: 07/22/2015
Next Scheduled EDR Contact: 10/19/2015
Data Release Frequency: Quarterly

SAN BERNARDINO COUNTY:

Hazardous Material Permits

This listing includes underground storage tanks, medical waste handlers/generators, hazardous materials handlers, hazardous waste generators, and waste oil generators/handlers.

GOVERNMENT RECORDS SEARCHED / DATA CURRENCY TRACKING

Date of Government Version: 06/30/2015
Date Data Arrived at EDR: 07/07/2015
Date Made Active in Reports: 07/14/2015
Number of Days to Update: 7

Source: San Bernardino County Fire Department Hazardous Materials Division
Telephone: 909-387-3041
Last EDR Contact: 08/10/2015
Next Scheduled EDR Contact: 11/23/2015
Data Release Frequency: Quarterly

SAN DIEGO COUNTY:

Hazardous Materials Management Division Database

The database includes: HE58 - This report contains the business name, site address, business phone number, establishment 'H' permit number, type of permit, and the business status. HE17 - In addition to providing the same information provided in the HE58 listing, HE17 provides inspection dates, violations received by the establishment, hazardous waste generated, the quantity, method of storage, treatment/disposal of waste and the hauler, and information on underground storage tanks. Unauthorized Release List - Includes a summary of environmental contamination cases in San Diego County (underground tank cases, non-tank cases, groundwater contamination, and soil contamination are included.)

Date of Government Version: 09/23/2013
Date Data Arrived at EDR: 09/24/2013
Date Made Active in Reports: 10/17/2013
Number of Days to Update: 23

Source: Hazardous Materials Management Division
Telephone: 619-338-2268
Last EDR Contact: 06/05/2015
Next Scheduled EDR Contact: 09/21/2015
Data Release Frequency: Quarterly

Solid Waste Facilities

San Diego County Solid Waste Facilities.

Date of Government Version: 10/31/2014
Date Data Arrived at EDR: 11/21/2014
Date Made Active in Reports: 12/29/2014
Number of Days to Update: 38

Source: Department of Health Services
Telephone: 619-338-2209
Last EDR Contact: 07/22/2015
Next Scheduled EDR Contact: 11/09/2015
Data Release Frequency: Varies

Environmental Case Listing

The listing contains all underground tank release cases and projects pertaining to properties contaminated with hazardous substances that are actively under review by the Site Assessment and Mitigation Program.

Date of Government Version: 03/23/2010
Date Data Arrived at EDR: 06/15/2010
Date Made Active in Reports: 07/09/2010
Number of Days to Update: 24

Source: San Diego County Department of Environmental Health
Telephone: 619-338-2371
Last EDR Contact: 06/03/2015
Next Scheduled EDR Contact: 09/21/2015
Data Release Frequency: No Update Planned

SAN FRANCISCO COUNTY:

Local Oversight Facilities

A listing of leaking underground storage tank sites located in San Francisco county.

Date of Government Version: 09/19/2008
Date Data Arrived at EDR: 09/19/2008
Date Made Active in Reports: 09/29/2008
Number of Days to Update: 10

Source: Department Of Public Health San Francisco County
Telephone: 415-252-3920
Last EDR Contact: 08/06/2015
Next Scheduled EDR Contact: 11/23/2015
Data Release Frequency: Quarterly

Underground Storage Tank Information

Underground storage tank sites located in San Francisco county.

Date of Government Version: 11/29/2010
Date Data Arrived at EDR: 03/10/2011
Date Made Active in Reports: 03/15/2011
Number of Days to Update: 5

Source: Department of Public Health
Telephone: 415-252-3920
Last EDR Contact: 08/06/2015
Next Scheduled EDR Contact: 11/23/2015
Data Release Frequency: Quarterly

SAN JOAQUIN COUNTY:

GOVERNMENT RECORDS SEARCHED / DATA CURRENCY TRACKING

San Joaquin Co. UST

A listing of underground storage tank locations in San Joaquin county.

Date of Government Version: 06/22/2015
Date Data Arrived at EDR: 06/26/2015
Date Made Active in Reports: 07/06/2015
Number of Days to Update: 10

Source: Environmental Health Department
Telephone: N/A
Last EDR Contact: 06/17/2015
Next Scheduled EDR Contact: 10/05/2015
Data Release Frequency: Semi-Annually

SAN LUIS OBISPO COUNTY:

CUPA Facility List

Cupa Facility List.

Date of Government Version: 08/25/2015
Date Data Arrived at EDR: 08/27/2015
Date Made Active in Reports: 09/30/2015
Number of Days to Update: 34

Source: San Luis Obispo County Public Health Department
Telephone: 805-781-5596
Last EDR Contact: 08/24/2015
Next Scheduled EDR Contact: 12/07/2015
Data Release Frequency: Varies

SAN MATEO COUNTY:

Business Inventory

List includes Hazardous Materials Business Plan, hazardous waste generators, and underground storage tanks.

Date of Government Version: 07/20/2015
Date Data Arrived at EDR: 07/22/2015
Date Made Active in Reports: 08/03/2015
Number of Days to Update: 12

Source: San Mateo County Environmental Health Services Division
Telephone: 650-363-1921
Last EDR Contact: 06/15/2015
Next Scheduled EDR Contact: 09/28/2015
Data Release Frequency: Annually

Fuel Leak List

A listing of leaking underground storage tank sites located in San Mateo county.

Date of Government Version: 06/10/2015
Date Data Arrived at EDR: 06/16/2015
Date Made Active in Reports: 07/14/2015
Number of Days to Update: 28

Source: San Mateo County Environmental Health Services Division
Telephone: 650-363-1921
Last EDR Contact: 06/10/2015
Next Scheduled EDR Contact: 06/29/2015
Data Release Frequency: Semi-Annually

SANTA BARBARA COUNTY:

CUPA Facility Listing

CUPA Program Listing from the Environmental Health Services division.

Date of Government Version: 09/08/2011
Date Data Arrived at EDR: 09/09/2011
Date Made Active in Reports: 10/07/2011
Number of Days to Update: 28

Source: Santa Barbara County Public Health Department
Telephone: 805-686-8167
Last EDR Contact: 05/22/2015
Next Scheduled EDR Contact: 09/07/2015
Data Release Frequency: Varies

SANTA CLARA COUNTY:

Cupa Facility List

Cupa facility list

GOVERNMENT RECORDS SEARCHED / DATA CURRENCY TRACKING

Date of Government Version: 06/10/2015
Date Data Arrived at EDR: 06/16/2015
Date Made Active in Reports: 07/10/2015
Number of Days to Update: 24

Source: Department of Environmental Health
Telephone: 408-918-1973
Last EDR Contact: 06/05/2015
Next Scheduled EDR Contact: 09/07/2015
Data Release Frequency: Varies

HIST LUST - Fuel Leak Site Activity Report

A listing of open and closed leaking underground storage tanks. This listing is no longer updated by the county. Leaking underground storage tanks are now handled by the Department of Environmental Health.

Date of Government Version: 03/29/2005
Date Data Arrived at EDR: 03/30/2005
Date Made Active in Reports: 04/21/2005
Number of Days to Update: 22

Source: Santa Clara Valley Water District
Telephone: 408-265-2600
Last EDR Contact: 03/23/2009
Next Scheduled EDR Contact: 06/22/2009
Data Release Frequency: No Update Planned

LOP Listing

A listing of leaking underground storage tanks located in Santa Clara county.

Date of Government Version: 03/03/2014
Date Data Arrived at EDR: 03/05/2014
Date Made Active in Reports: 03/18/2014
Number of Days to Update: 13

Source: Department of Environmental Health
Telephone: 408-918-3417
Last EDR Contact: 06/01/2015
Next Scheduled EDR Contact: 09/14/2015
Data Release Frequency: Annually

Hazardous Material Facilities

Hazardous material facilities, including underground storage tank sites.

Date of Government Version: 08/10/2015
Date Data Arrived at EDR: 08/14/2015
Date Made Active in Reports: 09/03/2015
Number of Days to Update: 20

Source: City of San Jose Fire Department
Telephone: 408-535-7694
Last EDR Contact: 08/07/2015
Next Scheduled EDR Contact: 11/23/2015
Data Release Frequency: Annually

SANTA CRUZ COUNTY:

CUPA Facility List

CUPA facility listing.

Date of Government Version: 08/25/2015
Date Data Arrived at EDR: 08/26/2015
Date Made Active in Reports: 10/01/2015
Number of Days to Update: 36

Source: Santa Cruz County Environmental Health
Telephone: 831-464-2761
Last EDR Contact: 08/24/2015
Next Scheduled EDR Contact: 12/07/2015
Data Release Frequency: Varies

SHASTA COUNTY:

CUPA Facility List

Cupa Facility List.

Date of Government Version: 06/12/2015
Date Data Arrived at EDR: 06/16/2015
Date Made Active in Reports: 07/10/2015
Number of Days to Update: 24

Source: Shasta County Department of Resource Management
Telephone: 530-225-5789
Last EDR Contact: 05/26/2015
Next Scheduled EDR Contact: 09/07/2015
Data Release Frequency: Varies

SOLANO COUNTY:

GOVERNMENT RECORDS SEARCHED / DATA CURRENCY TRACKING

Leaking Underground Storage Tanks

A listing of leaking underground storage tank sites located in Solano county.

Date of Government Version: 06/19/2015
Date Data Arrived at EDR: 06/24/2015
Date Made Active in Reports: 07/14/2015
Number of Days to Update: 20

Source: Solano County Department of Environmental Management
Telephone: 707-784-6770
Last EDR Contact: 06/10/2015
Next Scheduled EDR Contact: 09/28/2015
Data Release Frequency: Quarterly

Underground Storage Tanks

Underground storage tank sites located in Solano county.

Date of Government Version: 06/19/2015
Date Data Arrived at EDR: 06/30/2015
Date Made Active in Reports: 07/07/2015
Number of Days to Update: 7

Source: Solano County Department of Environmental Management
Telephone: 707-784-6770
Last EDR Contact: 06/10/2015
Next Scheduled EDR Contact: 09/28/2015
Data Release Frequency: Quarterly

SONOMA COUNTY:

Cupa Facility List

Cupa Facility list

Date of Government Version: 06/22/2015
Date Data Arrived at EDR: 06/26/2015
Date Made Active in Reports: 07/14/2015
Number of Days to Update: 18

Source: County of Sonoma Fire & Emergency Services Department
Telephone: 707-565-1174
Last EDR Contact: 06/22/2015
Next Scheduled EDR Contact: 10/12/2015
Data Release Frequency: Varies

Leaking Underground Storage Tank Sites

A listing of leaking underground storage tank sites located in Sonoma county.

Date of Government Version: 07/01/2015
Date Data Arrived at EDR: 07/07/2015
Date Made Active in Reports: 07/14/2015
Number of Days to Update: 7

Source: Department of Health Services
Telephone: 707-565-6565
Last EDR Contact: 06/22/2015
Next Scheduled EDR Contact: 10/12/2015
Data Release Frequency: Quarterly

SUTTER COUNTY:

Underground Storage Tanks

Underground storage tank sites located in Sutter county.

Date of Government Version: 06/05/2015
Date Data Arrived at EDR: 06/09/2015
Date Made Active in Reports: 07/06/2015
Number of Days to Update: 27

Source: Sutter County Department of Agriculture
Telephone: 530-822-7500
Last EDR Contact: 06/05/2015
Next Scheduled EDR Contact: 09/21/2015
Data Release Frequency: Semi-Annually

TUOLUMNE COUNTY:

CUPA Facility List

Cupa facility list

Date of Government Version: 07/13/2015
Date Data Arrived at EDR: 07/28/2015
Date Made Active in Reports: 08/03/2015
Number of Days to Update: 6

Source: Division of Environmental Health
Telephone: 209-533-5633
Last EDR Contact: 07/24/2015
Next Scheduled EDR Contact: 11/09/2015
Data Release Frequency: Varies

VENTURA COUNTY:

GOVERNMENT RECORDS SEARCHED / DATA CURRENCY TRACKING

Business Plan, Hazardous Waste Producers, and Operating Underground Tanks

The BWT list indicates by site address whether the Environmental Health Division has Business Plan (B), Waste Producer (W), and/or Underground Tank (T) information.

Date of Government Version: 07/27/2015	Source: Ventura County Environmental Health Division
Date Data Arrived at EDR: 08/17/2015	Telephone: 805-654-2813
Date Made Active in Reports: 09/03/2015	Last EDR Contact: 08/12/2015
Number of Days to Update: 17	Next Scheduled EDR Contact: 11/30/2015
	Data Release Frequency: Quarterly

Inventory of Illegal Abandoned and Inactive Sites

Ventura County Inventory of Closed, Illegal Abandoned, and Inactive Sites.

Date of Government Version: 12/01/2011	Source: Environmental Health Division
Date Data Arrived at EDR: 12/01/2011	Telephone: 805-654-2813
Date Made Active in Reports: 01/19/2012	Last EDR Contact: 06/26/2015
Number of Days to Update: 49	Next Scheduled EDR Contact: 10/19/2015
	Data Release Frequency: Annually

Listing of Underground Tank Cleanup Sites

Ventura County Underground Storage Tank Cleanup Sites (LUST).

Date of Government Version: 05/29/2008	Source: Environmental Health Division
Date Data Arrived at EDR: 06/24/2008	Telephone: 805-654-2813
Date Made Active in Reports: 07/31/2008	Last EDR Contact: 08/12/2015
Number of Days to Update: 37	Next Scheduled EDR Contact: 11/30/2015
	Data Release Frequency: Quarterly

Medical Waste Program List

To protect public health and safety and the environment from potential exposure to disease causing agents, the Environmental Health Division Medical Waste Program regulates the generation, handling, storage, treatment and disposal of medical waste throughout the County.

Date of Government Version: 07/27/2015	Source: Ventura County Resource Management Agency
Date Data Arrived at EDR: 07/29/2015	Telephone: 805-654-2813
Date Made Active in Reports: 09/03/2015	Last EDR Contact: 07/27/2015
Number of Days to Update: 36	Next Scheduled EDR Contact: 11/09/2015
	Data Release Frequency: Quarterly

Underground Tank Closed Sites List

Ventura County Operating Underground Storage Tank Sites (UST)/Underground Tank Closed Sites List.

Date of Government Version: 05/27/2015	Source: Environmental Health Division
Date Data Arrived at EDR: 06/17/2015	Telephone: 805-654-2813
Date Made Active in Reports: 07/06/2015	Last EDR Contact: 06/17/2015
Number of Days to Update: 19	Next Scheduled EDR Contact: 09/28/2015
	Data Release Frequency: Quarterly

YOLO COUNTY:

Underground Storage Tank Comprehensive Facility Report

Underground storage tank sites located in Yolo county.

Date of Government Version: 07/08/2015	Source: Yolo County Department of Health
Date Data Arrived at EDR: 07/13/2015	Telephone: 530-666-8646
Date Made Active in Reports: 07/22/2015	Last EDR Contact: 07/06/2015
Number of Days to Update: 9	Next Scheduled EDR Contact: 10/05/2015
	Data Release Frequency: Annually

YUBA COUNTY:

GOVERNMENT RECORDS SEARCHED / DATA CURRENCY TRACKING

CUPA Facility List

CUPA facility listing for Yuba County.

Date of Government Version: 08/04/2015
Date Data Arrived at EDR: 08/07/2015
Date Made Active in Reports: 09/03/2015
Number of Days to Update: 27

Source: Yuba County Environmental Health Department
Telephone: 530-749-7523
Last EDR Contact: 07/31/2015
Next Scheduled EDR Contact: 11/16/2015
Data Release Frequency: Varies

OTHER DATABASE(S)

Depending on the geographic area covered by this report, the data provided in these specialty databases may or may not be complete. For example, the existence of wetlands information data in a specific report does not mean that all wetlands in the area covered by the report are included. Moreover, the absence of any reported wetlands information does not necessarily mean that wetlands do not exist in the area covered by the report.

CT MANIFEST: Hazardous Waste Manifest Data

Facility and manifest data. Manifest is a document that lists and tracks hazardous waste from the generator through transporters to a tsd facility.

Date of Government Version: 07/30/2013
Date Data Arrived at EDR: 08/19/2013
Date Made Active in Reports: 10/03/2013
Number of Days to Update: 45

Source: Department of Energy & Environmental Protection
Telephone: 860-424-3375
Last EDR Contact: 05/18/2015
Next Scheduled EDR Contact: 08/31/2015
Data Release Frequency: No Update Planned

NJ MANIFEST: Manifest Information

Hazardous waste manifest information.

Date of Government Version: 12/31/2013
Date Data Arrived at EDR: 07/17/2015
Date Made Active in Reports: 08/12/2015
Number of Days to Update: 26

Source: Department of Environmental Protection
Telephone: N/A
Last EDR Contact: 07/13/2015
Next Scheduled EDR Contact: 10/28/2015
Data Release Frequency: Annually

NY MANIFEST: Facility and Manifest Data

Manifest is a document that lists and tracks hazardous waste from the generator through transporters to a TSD facility.

Date of Government Version: 08/01/2015
Date Data Arrived at EDR: 08/06/2015
Date Made Active in Reports: 08/24/2015
Number of Days to Update: 18

Source: Department of Environmental Conservation
Telephone: 518-402-8651
Last EDR Contact: 08/06/2015
Next Scheduled EDR Contact: 11/16/2015
Data Release Frequency: Annually

PA MANIFEST: Manifest Information

Hazardous waste manifest information.

Date of Government Version: 12/31/2014
Date Data Arrived at EDR: 07/24/2015
Date Made Active in Reports: 08/18/2015
Number of Days to Update: 25

Source: Department of Environmental Protection
Telephone: 717-783-8990
Last EDR Contact: 07/20/2015
Next Scheduled EDR Contact: 11/02/2015
Data Release Frequency: Annually

RI MANIFEST: Manifest information

Hazardous waste manifest information

Date of Government Version: 12/31/2013
Date Data Arrived at EDR: 06/19/2015
Date Made Active in Reports: 07/15/2015
Number of Days to Update: 26

Source: Department of Environmental Management
Telephone: 401-222-2797
Last EDR Contact: 05/26/2015
Next Scheduled EDR Contact: 09/07/2015
Data Release Frequency: Annually

GOVERNMENT RECORDS SEARCHED / DATA CURRENCY TRACKING

WI MANIFEST: Manifest Information

Hazardous waste manifest information.

Date of Government Version: 12/31/2014
Date Data Arrived at EDR: 03/19/2015
Date Made Active in Reports: 04/07/2015
Number of Days to Update: 19

Source: Department of Natural Resources
Telephone: N/A
Last EDR Contact: 06/11/2015
Next Scheduled EDR Contact: 09/28/2015
Data Release Frequency: Annually

Oil/Gas Pipelines

Source: PennWell Corporation

Telephone: 281-546-1505

Petroleum Bundle (Crude Oil, Refined Products, Petrochemicals, Gas Liquids (LPG/NGL), and Specialty Gases (Miscellaneous)) N = Natural Gas Bundle (Natural Gas, Gas Liquids (LPG/NGL), and Specialty Gases (Miscellaneous)). This map includes information copyrighted by PennWell Corporation. This information is provided on a best effort basis and PennWell Corporation does not guarantee its accuracy nor warrant its fitness for any particular purpose. Such information has been reprinted with the permission of PennWell.

Electric Power Transmission Line Data

Source: PennWell Corporation

Telephone: 800-823-6277

This map includes information copyrighted by PennWell Corporation. This information is provided on a best effort basis and PennWell Corporation does not guarantee its accuracy nor warrant its fitness for any particular purpose. Such information has been reprinted with the permission of PennWell.

Sensitive Receptors: There are individuals deemed sensitive receptors due to their fragile immune systems and special sensitivity to environmental discharges. These sensitive receptors typically include the elderly, the sick, and children. While the location of all sensitive receptors cannot be determined, EDR indicates those buildings and facilities - schools, daycares, hospitals, medical centers, and nursing homes - where individuals who are sensitive receptors are likely to be located.

AHA Hospitals:

Source: American Hospital Association, Inc.

Telephone: 312-280-5991

The database includes a listing of hospitals based on the American Hospital Association's annual survey of hospitals.

Medical Centers: Provider of Services Listing

Source: Centers for Medicare & Medicaid Services

Telephone: 410-786-3000

A listing of hospitals with Medicare provider number, produced by Centers of Medicare & Medicaid Services, a federal agency within the U.S. Department of Health and Human Services.

Nursing Homes

Source: National Institutes of Health

Telephone: 301-594-6248

Information on Medicare and Medicaid certified nursing homes in the United States.

Public Schools

Source: National Center for Education Statistics

Telephone: 202-502-7300

The National Center for Education Statistics' primary database on elementary and secondary public education in the United States. It is a comprehensive, annual, national statistical database of all public elementary and secondary schools and school districts, which contains data that are comparable across all states.

Private Schools

Source: National Center for Education Statistics

Telephone: 202-502-7300

The National Center for Education Statistics' primary database on private school locations in the United States.

Daycare Centers: Licensed Facilities

Source: Department of Social Services

Telephone: 916-657-4041

Flood Zone Data: This data, available in select counties across the country, was obtained by EDR in 2003 & 2011 from the Federal Emergency Management Agency (FEMA). Data depicts 100-year and 500-year flood zones as defined by FEMA.

GOVERNMENT RECORDS SEARCHED / DATA CURRENCY TRACKING

NWI: National Wetlands Inventory. This data, available in select counties across the country, was obtained by EDR in 2002, 2005 and 2010 from the U.S. Fish and Wildlife Service.

Current USGS 7.5 Minute Topographic Map
Source: U.S. Geological Survey

STREET AND ADDRESS INFORMATION

© 2010 Tele Atlas North America, Inc. All rights reserved. This material is proprietary and the subject of copyright protection and other intellectual property rights owned by or licensed to Tele Atlas North America, Inc. The use of this material is subject to the terms of a license agreement. You will be held liable for any unauthorized copying or disclosure of this material.

GEOCHECK[®] - PHYSICAL SETTING SOURCE ADDENDUM

TARGET PROPERTY ADDRESS

LA QUINTA VILLAGE
CALLE TAMPICO/WASHINGTON ST
LA QUINTA, CA 92253

TARGET PROPERTY COORDINATES

Latitude (North):	33.6782 - 33° 40' 41.52"
Longitude (West):	116.2949 - 116° 17' 41.64"
Universal Tranverse Mercator:	Zone 11
UTM X (Meters):	565361.1
UTM Y (Meters):	3726506.0
Elevation:	38 ft. above sea level

USGS TOPOGRAPHIC MAP

Target Property Map:	5641208 LA QUINTA, CA
Version Date:	2012

EDR's GeoCheck Physical Setting Source Addendum is provided to assist the environmental professional in forming an opinion about the impact of potential contaminant migration.

Assessment of the impact of contaminant migration generally has two principal investigative components:

1. Groundwater flow direction, and
2. Groundwater flow velocity.

Groundwater flow direction may be impacted by surface topography, hydrology, hydrogeology, characteristics of the soil, and nearby wells. Groundwater flow velocity is generally impacted by the nature of the geologic strata.

GEOCHECK® - PHYSICAL SETTING SOURCE SUMMARY

GROUNDWATER FLOW DIRECTION INFORMATION

Groundwater flow direction for a particular site is best determined by a qualified environmental professional using site-specific well data. If such data is not reasonably ascertainable, it may be necessary to rely on other sources of information, such as surface topographic information, hydrologic information, hydrogeologic data collected on nearby properties, and regional groundwater flow information (from deep aquifers).

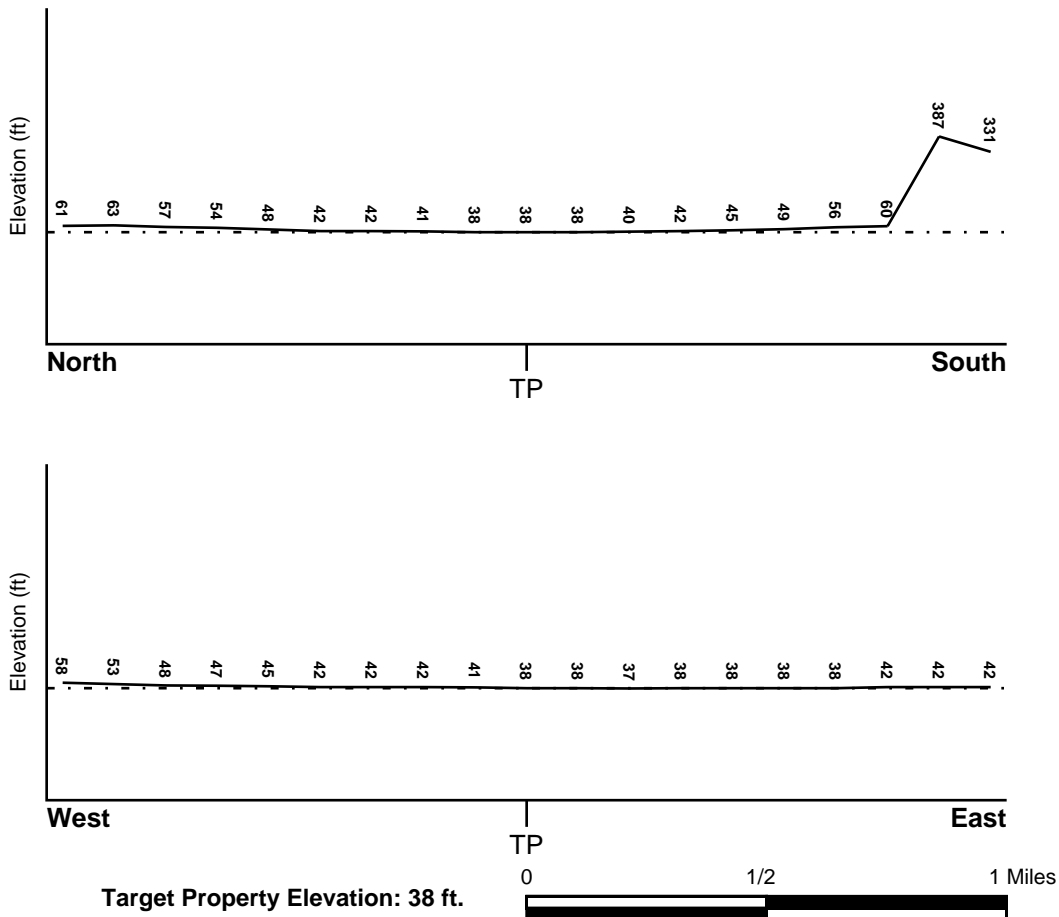
TOPOGRAPHIC INFORMATION

Surface topography may be indicative of the direction of surficial groundwater flow. This information can be used to assist the environmental professional in forming an opinion about the impact of nearby contaminated properties or, should contamination exist on the target property, what downgradient sites might be impacted.

TARGET PROPERTY TOPOGRAPHY

General Topographic Gradient: General East

SURROUNDING TOPOGRAPHY: ELEVATION PROFILES



Source: Topography has been determined from the USGS 7.5' Digital Elevation Model and should be evaluated on a relative (not an absolute) basis. Relative elevation information between sites of close proximity should be field verified.

GEOCHECK® - PHYSICAL SETTING SOURCE SUMMARY

HYDROLOGIC INFORMATION

Surface water can act as a hydrologic barrier to groundwater flow. Such hydrologic information can be used to assist the environmental professional in forming an opinion about the impact of nearby contaminated properties or, should contamination exist on the target property, what downgradient sites might be impacted.

Refer to the Physical Setting Source Map following this summary for hydrologic information (major waterways and bodies of water).

FEMA FLOOD ZONE

<u>Target Property County</u> RIVERSIDE, CA	FEMA Flood <u>Electronic Data</u> YES - refer to the Overview Map and Detail Map
Flood Plain Panel at Target Property:	06065C - FEMA DFIRM Flood data
Additional Panels in search area:	Not Reported

NATIONAL WETLAND INVENTORY

<u>NWI Quad at Target Property</u> LA QUINTA	NWI Electronic <u>Data Coverage</u> YES - refer to the Overview Map and Detail Map
-------------------------------------------------	------------------------------------------------------------------------------------------

HYDROGEOLOGIC INFORMATION

Hydrogeologic information obtained by installation of wells on a specific site can often be an indicator of groundwater flow direction in the immediate area. Such hydrogeologic information can be used to assist the environmental professional in forming an opinion about the impact of nearby contaminated properties or, should contamination exist on the target property, what downgradient sites might be impacted.

Site-Specific Hydrogeological Data*:

Search Radius:	1.25 miles
Status:	Not found

AQUIFLOW®

Search Radius: 1.000 Mile.

EDR has developed the AQUIFLOW Information System to provide data on the general direction of groundwater flow at specific points. EDR has reviewed reports submitted by environmental professionals to regulatory authorities at select sites and has extracted the date of the report, groundwater flow direction as determined hydrogeologically, and the depth to water table.

<u>MAP ID</u>	<u>LOCATION FROM TP</u>	<u>GENERAL DIRECTION GROUNDWATER FLOW</u>
Not Reported		

GEOCHECK® - PHYSICAL SETTING SOURCE SUMMARY

GROUNDWATER FLOW VELOCITY INFORMATION

Groundwater flow velocity information for a particular site is best determined by a qualified environmental professional using site specific geologic and soil strata data. If such data are not reasonably ascertainable, it may be necessary to rely on other sources of information, including geologic age identification, rock stratigraphic unit and soil characteristics data collected on nearby properties and regional soil information. In general, contaminant plumes move more quickly through sandy-gravelly types of soils than silty-clayey types of soils.

GEOLOGIC INFORMATION IN GENERAL AREA OF TARGET PROPERTY

Geologic information can be used by the environmental professional in forming an opinion about the relative speed at which contaminant migration may be occurring.

ROCK STRATIGRAPHIC UNIT


Era: Cenozoic
System: Quaternary
Series: Quaternary
Code: Q (*decoded above as Era, System & Series*)

GEOLOGIC AGE IDENTIFICATION

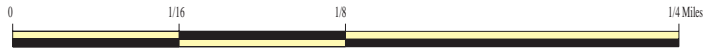
Category: Stratified Sequence

Geologic Age and Rock Stratigraphic Unit Source: P.G. Schruben, R.E. Arndt and W.J. Bawiec, Geology of the Conterminous U.S. at 1:2,500,000 Scale - a digital representation of the 1974 P.B. King and H.M. Beikman Map, USGS Digital Data Series DDS - 11 (1994).

SSURGO SOIL MAP - 4437438.2s



- ★ Target Property
- SSURGO Soil
- Water



SITE NAME: La Quinta Village
ADDRESS: Calle Tampico/Washington St
La Quinta CA 92253
LAT/LONG: 33.6782 / 116.2949

CLIENT: The Altum Group
CONTACT: Audrey Nickerson
INQUIRY #: 4437438.2s
DATE: October 13, 2015 8:06 pm

GEOCHECK® - PHYSICAL SETTING SOURCE SUMMARY

DOMINANT SOIL COMPOSITION IN GENERAL AREA OF TARGET PROPERTY

The U.S. Department of Agriculture's (USDA) Soil Conservation Service (SCS) leads the National Cooperative Soil Survey (NCSS) and is responsible for collecting, storing, maintaining and distributing soil survey information for privately owned lands in the United States. A soil map in a soil survey is a representation of soil patterns in a landscape. The following information is based on Soil Conservation Service SSURGO data.

Soil Map ID: 1

Soil Component Name: Indio

Soil Surface Texture: very fine sandy loam

Hydrologic Group: Class B - Moderate infiltration rates. Deep and moderately deep, moderately well and well drained soils with moderately coarse textures.

Soil Drainage Class: Well drained

Hydric Status: Not hydric

Corrosion Potential - Uncoated Steel: High

Depth to Bedrock Min: > 0 inches

Depth to Watertable Min: > 0 inches

Soil Layer Information							
Layer	Boundary		Soil Texture Class	Classification		Saturated hydraulic conductivity micro m/sec	Soil Reaction (pH)
	Upper	Lower		AASHTO Group	Unified Soil		
1	0 inches	9 inches	very fine sandy loam	Silt-Clay Materials (more than 35 pct. passing No. 200), Silty Soils.	FINE-GRAINED SOILS, Silts and Clays (liquid limit less than 50%), silt.	Max: 14 Min: 4	Max: 8.4 Min: 7.9
2	9 inches	59 inches	very fine sandy loam	Silt-Clay Materials (more than 35 pct. passing No. 200), Silty Soils.	FINE-GRAINED SOILS, Silts and Clays (liquid limit less than 50%), silt.	Max: 14 Min: 4	Max: 8.4 Min: 7.9

Soil Map ID: 2

Soil Component Name: Coachella

Soil Surface Texture: fine sand

Hydrologic Group: Class A - High infiltration rates. Soils are deep, well drained to excessively drained sands and gravels.

Soil Drainage Class: Well drained

GEOCHECK® - PHYSICAL SETTING SOURCE SUMMARY

Hydric Status: Not hydric

Corrosion Potential - Uncoated Steel: High

Depth to Bedrock Min: > 0 inches

Depth to Watertable Min: > 0 inches

Soil Layer Information							
Layer	Boundary		Soil Texture Class	Classification		Saturated hydraulic conductivity micro m/sec	Soil Reaction (pH)
	Upper	Lower		AASHTO Group	Unified Soil		
1	0 inches	11 inches	fine sand	Granular materials (35 pct. or less passing No. 200), Silty, or Clayey Gravel and Sand.	COARSE-GRAINED SOILS, Sands, Sands with fines, Silty Sand.	Max: 42 Min: 14	Max: 8.4 Min: 7.9
2	11 inches	59 inches	sand	Granular materials (35 pct. or less passing No. 200), Silty, or Clayey Gravel and Sand.	COARSE-GRAINED SOILS, Sands, Sands with fines, Silty Sand.	Max: 42 Min: 14	Max: 8.4 Min: 7.9

Soil Map ID: 3

Soil Component Name: Gilman

Soil Surface Texture: silt loam

Hydrologic Group: Class B - Moderate infiltration rates. Deep and moderately deep, moderately well and well drained soils with moderately coarse textures.

Soil Drainage Class: Well drained

Hydric Status: Not hydric

Corrosion Potential - Uncoated Steel: High

Depth to Bedrock Min: > 0 inches

Depth to Watertable Min: > 0 inches

GEOCHECK® - PHYSICAL SETTING SOURCE SUMMARY

Soil Layer Information							
Layer	Boundary		Soil Texture Class	Classification		Saturated hydraulic conductivity micro m/sec	Soil Reaction (pH)
	Upper	Lower		AASHTO Group	Unified Soil		
1	0 inches	7 inches	silt loam	Silt-Clay Materials (more than 35 pct. passing No. 200), Silty Soils.	FINE-GRAINED SOILS, Silts and Clays (liquid limit less than 50%), silt.	Max: 14 Min: 4	Max: 8.4 Min: 7.9
2	7 inches	59 inches	stratified loamy sand to silty clay loam	Silt-Clay Materials (more than 35 pct. passing No. 200), Silty Soils.	FINE-GRAINED SOILS, Silts and Clays (liquid limit less than 50%), silt.	Max: 14 Min: 4	Max: 8.4 Min: 7.9

Soil Map ID: 4

Soil Component Name: Gilman

Soil Surface Texture: fine sandy loam

Hydrologic Group: Class B - Moderate infiltration rates. Deep and moderately deep, moderately well and well drained soils with moderately coarse textures.

Soil Drainage Class: Well drained

Hydric Status: Not hydric

Corrosion Potential - Uncoated Steel: High

Depth to Bedrock Min: > 0 inches

Depth to Watertable Min: > 0 inches

Soil Layer Information							
Layer	Boundary		Soil Texture Class	Classification		Saturated hydraulic conductivity micro m/sec	Soil Reaction (pH)
	Upper	Lower		AASHTO Group	Unified Soil		
1	0 inches	7 inches	fine sandy loam	Silt-Clay Materials (more than 35 pct. passing No. 200), Silty Soils.	FINE-GRAINED SOILS, Silts and Clays (liquid limit less than 50%), silt.	Max: 14 Min: 4	Max: 8.4 Min: 7.9

GEOCHECK® - PHYSICAL SETTING SOURCE SUMMARY

Soil Layer Information							
Layer	Boundary		Soil Texture Class	Classification		Saturated hydraulic conductivity micro m/sec	Soil Reaction (pH)
	Upper	Lower		AASHTO Group	Unified Soil		
2	7 inches	59 inches	stratified loamy sand to silty clay loam	Silt-Clay Materials (more than 35 pct. passing No. 200), Silty Soils.	FINE-GRAINED SOILS, Silts and Clays (liquid limit less than 50%), silt.	Max: 14 Min: 4	Max: 8.4 Min: 7.9

Soil Map ID: 5

Soil Component Name: Indio

Soil Surface Texture: fine sandy loam

Hydrologic Group: Class B - Moderate infiltration rates. Deep and moderately deep, moderately well and well drained soils with moderately coarse textures.

Soil Drainage Class: Well drained

Hydric Status: Not hydric

Corrosion Potential - Uncoated Steel: High

Depth to Bedrock Min: > 0 inches

Depth to Watertable Min: > 0 inches

Soil Layer Information							
Layer	Boundary		Soil Texture Class	Classification		Saturated hydraulic conductivity micro m/sec	Soil Reaction (pH)
	Upper	Lower		AASHTO Group	Unified Soil		
1	0 inches	9 inches	fine sandy loam	Silt-Clay Materials (more than 35 pct. passing No. 200), Silty Soils.	FINE-GRAINED SOILS, Silts and Clays (liquid limit less than 50%), silt.	Max: 14 Min: 4	Max: 8.4 Min: 7.9
2	9 inches	59 inches	very fine sandy loam	Silt-Clay Materials (more than 35 pct. passing No. 200), Silty Soils.	FINE-GRAINED SOILS, Silts and Clays (liquid limit less than 50%), silt.	Max: 14 Min: 4	Max: 8.4 Min: 7.9

GEOCHECK® - PHYSICAL SETTING SOURCE SUMMARY

LOCAL / REGIONAL WATER AGENCY RECORDS

EDR Local/Regional Water Agency records provide water well information to assist the environmental professional in assessing sources that may impact ground water flow direction, and in forming an opinion about the impact of contaminant migration on nearby drinking water wells.

WELL SEARCH DISTANCE INFORMATION

<u>DATABASE</u>	<u>SEARCH DISTANCE (miles)</u>
Federal USGS	1.000
Federal FRDS PWS	Nearest PWS within 1 mile
State Database	1.000

FEDERAL USGS WELL INFORMATION

<u>MAP ID</u>	<u>WELL ID</u>	<u>LOCATION FROM TP</u>
6	USGS40000136747	1/2 - 1 Mile NNE

FEDERAL FRDS PUBLIC WATER SUPPLY SYSTEM INFORMATION

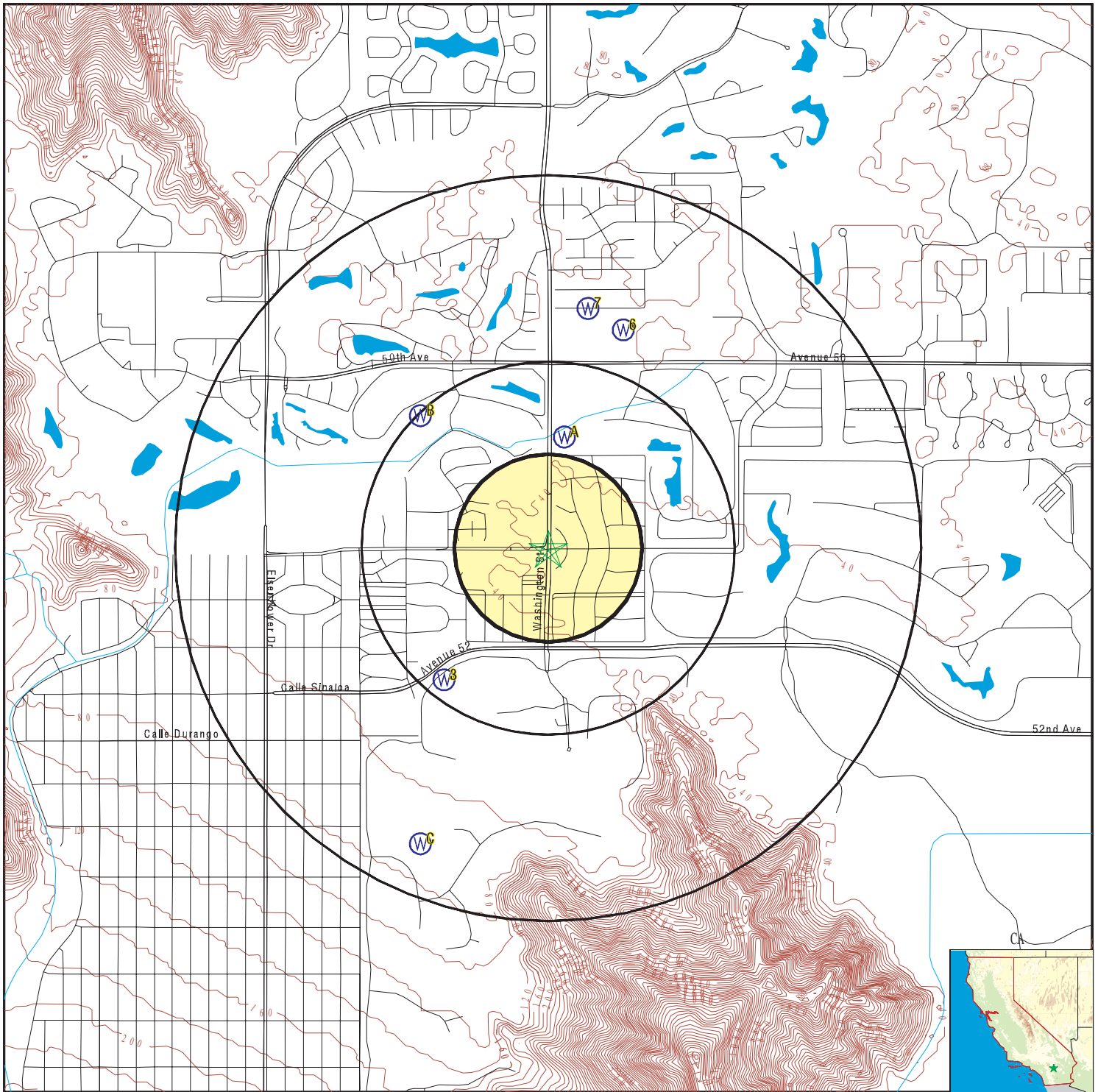
<u>MAP ID</u>	<u>WELL ID</u>	<u>LOCATION FROM TP</u>
No PWS System Found		

Note: PWS System location is not always the same as well location.

STATE DATABASE WELL INFORMATION

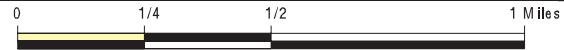
<u>MAP ID</u>	<u>WELL ID</u>	<u>LOCATION FROM TP</u>
A1	6983	1/4 - 1/2 Mile North
A2	6981	1/4 - 1/2 Mile North
3	6984	1/4 - 1/2 Mile SW
B4	6070	1/4 - 1/2 Mile NW
B5	6071	1/4 - 1/2 Mile NW
7	6072	1/2 - 1 Mile North
C8	6969	1/2 - 1 Mile SSW
C9	6971	1/2 - 1 Mile SSW

PHYSICAL SETTING SOURCE MAP - 4437438.2s



- County Boundary
- Major Roads
- Contour Lines
- Earthquake Fault Lines
- Earthquake epicenter, Richter 5 or greater
- Water Wells
- Public Water Supply Wells
- Cluster of Multiple Icons

- Groundwater Flow Direction
- Indeterminate Groundwater Flow at Location
- Groundwater Flow Varies at Location
- Closest Hydrogeological Data
- Oil, gas or related wells



SITE NAME: La Quinta Village
 ADDRESS: Calle Tampico/Washington St
 La Quinta CA 92253
 LAT/LONG: 33.6782 / 116.2949

CLIENT: The Altum Group
 CONTACT: Audrey Nickerson
 INQUIRY #: 4437438.2s
 DATE: October 13, 2015 8:05 pm

GEOCHECK® - PHYSICAL SETTING SOURCE MAP FINDINGS

Map ID
 Direction
 Distance
 Elevation

Database EDR ID Number

A1
North
1/4 - 1/2 Mile
Higher

CA WELLS 6983

Water System Information:

Prime Station Code:	06S/07E-06B01 S	User ID:	WAT
FRDS Number:	3310001125	County:	Riverside
District Number:	14	Station Type:	WELL/AMBNT
Water Type:	Well/Groundwater	Well Status:	Active Raw
Source Lat/Long:	334057.0 1161736.0	Precision:	100 Feet (one Second)
Source Name:	WELL 6701		
System Number:	3310001		
System Name:	Coachella VWD: Cove Community		
Organization That Operates System:	P.O. Box 1058 Coachella, CA 92236		
Pop Served:	167782	Connections:	59922
Area Served:	COVE COMMUNITIES		
Sample Collected:	22-MAR-11	Findings:	260. US
Chemical:	SPECIFIC CONDUCTANCE		
Sample Collected:	22-MAR-11	Findings:	7.7
Chemical:	PH, LABORATORY		
Sample Collected:	22-MAR-11	Findings:	90. MG/L
Chemical:	ALKALINITY (TOTAL) AS CaCO3		
Sample Collected:	22-MAR-11	Findings:	110. MG/L
Chemical:	BICARBONATE ALKALINITY		
Sample Collected:	22-MAR-11	Findings:	52. MG/L
Chemical:	HARDNESS (TOTAL) AS CaCO3		
Sample Collected:	22-MAR-11	Findings:	14. MG/L
Chemical:	CALCIUM		
Sample Collected:	22-MAR-11	Findings:	2.3 MG/L
Chemical:	MAGNESIUM		
Sample Collected:	22-MAR-11	Findings:	32. MG/L
Chemical:	SODIUM		
Sample Collected:	22-MAR-11	Findings:	3. MG/L
Chemical:	POTASSIUM		
Sample Collected:	22-MAR-11	Findings:	11. MG/L
Chemical:	CHLORIDE		
Sample Collected:	22-MAR-11	Findings:	0.5 MG/L
Chemical:	FLUORIDE (F) (NATURAL-SOURCE)		
Sample Collected:	22-MAR-11	Findings:	150. MG/L
Chemical:	TOTAL DISSOLVED SOLIDS		
Sample Collected:	22-MAR-11	Findings:	2.3 MG/L
Chemical:	NITRATE (AS NO3)		

GEOCHECK® - PHYSICAL SETTING SOURCE MAP FINDINGS

Sample Collected:	22-MAR-11	Findings:	5.e-002 NTU
Chemical:	TURBIDITY, LABORATORY		
Sample Collected:	22-MAR-11	Findings:	510. UG/L
Chemical:	NITRATE + NITRITE (AS N)		
Sample Collected:	22-MAR-11	Findings:	190. UG/L
Chemical:	COPPER		
Sample Collected:	22-MAR-11	Findings:	12. UG/L
Chemical:	CHROMIUM (TOTAL)		
Sample Collected:	05-APR-11	Findings:	6.3 MG/L
Chemical:	NITRATE (AS NO3)		
Sample Collected:	05-APR-11	Findings:	210. MG/L
Chemical:	TOTAL DISSOLVED SOLIDS		
Sample Collected:	01-SEP-11	Findings:	12. UG/L
Chemical:	CHROMIUM, HEXAVALENT		
Sample Collected:	29-NOV-11	Findings:	8.5
Chemical:	PH, LABORATORY		
Sample Collected:	06-JUN-12	Findings:	7.3 MG/L
Chemical:	NITRATE (AS NO3)		
Sample Collected:	16-JUL-13	Findings:	16. UG/L
Chemical:	CHROMIUM (TOTAL)		
Sample Collected:	16-JUL-13	Findings:	340. US
Chemical:	SPECIFIC CONDUCTANCE		
Sample Collected:	16-JUL-13	Findings:	7.4
Chemical:	PH, LABORATORY		
Sample Collected:	16-JUL-13	Findings:	63. MG/L
Chemical:	ALKALINITY (TOTAL) AS CaCO3		
Sample Collected:	16-JUL-13	Findings:	77. MG/L
Chemical:	BICARBONATE ALKALINITY		
Sample Collected:	16-JUL-13	Findings:	47. MG/L
Chemical:	HARDNESS (TOTAL) AS CaCO3		
Sample Collected:	16-JUL-13	Findings:	17. MG/L
Chemical:	CALCIUM		
Sample Collected:	16-JUL-13	Findings:	1.1 MG/L
Chemical:	MAGNESIUM		
Sample Collected:	16-JUL-13	Findings:	48. MG/L
Chemical:	SODIUM		
Sample Collected:	16-JUL-13	Findings:	3.5 MG/L
Chemical:	POTASSIUM		
Sample Collected:	16-JUL-13	Findings:	30. MG/L
Chemical:	CHLORIDE		
Sample Collected:	16-JUL-13	Findings:	0.42 MG/L
Chemical:	FLUORIDE (F) (NATURAL-SOURCE)		
Sample Collected:	16-JUL-13	Findings:	210. MG/L
Chemical:	TOTAL DISSOLVED SOLIDS		

GEOCHECK® - PHYSICAL SETTING SOURCE MAP FINDINGS

Sample Collected:	16-JUL-13	Findings:	7.5 MG/L
Chemical:	NITRATE (AS NO3)		
Sample Collected:	16-JUL-13	Findings:	5.e-002 NTU
Chemical:	TURBIDITY, LABORATORY		
Sample Collected:	16-JUL-13	Findings:	1700. UG/L
Chemical:	NITRATE + NITRITE (AS N)		
Sample Collected:	10-OCT-13	Findings:	14. UG/L
Chemical:	CHROMIUM, HEXAVALENT		
Sample Collected:	26-MAR-14	Findings:	. 6.4 MG/L
Chemical:	NITRATE (AS NO3)		
Sample Collected:	05-AUG-14	Findings:	. 1.12 PCI/L
Chemical:	GROSS ALPHA COUNTING ERROR		
Sample Collected:	05-AUG-14	Findings:	. 1.4 PCI/L
Chemical:	GROSS ALPHA MDA95		
Sample Collected:	01-JAN-15	Findings:	. 14. UG/L
Chemical:	CHROMIUM, HEXAVALENT		
Sample Collected:	13-MAY-15	Findings:	. 6.1 MG/L
Chemical:	NITRATE (AS NO3)		

A2
North
1/4 - 1/2 Mile
Higher

CA WELLS 6981

Water System Information:

Prime Station Code:	06S/07E-05B02 S	User ID:	WAT
FRDS Number:	3310001126	County:	Riverside
District Number:	14	Station Type:	WELL/AMBNT/MUN/INTAKE
Water Type:	Well/Groundwater	Well Status:	Inactive Untreated
Source Lat/Long:	334057.0 1161736.0	Precision:	100 Feet (one Second)
Source Name:	WELL 6702 - INACTIVE		
System Number:	3310001		
System Name:	Coachella VWD: Cove Community		
Organization That Operates System:	P.O. Box 1058 Coachella, CA 92236		
Pop Served:	167782	Connections:	59922
Area Served:	COVE COMMUNITIES		

3
SW
1/4 - 1/2 Mile
Higher

CA WELLS 6984

Water System Information:

Prime Station Code:	06S/07E-06N01 S	User ID:	WAT
FRDS Number:	3310001002	County:	Riverside
District Number:	14	Station Type:	WELL/AMBNT
Water Type:	Well/Groundwater	Well Status:	Inactive Untreated
Source Lat/Long:	334023.0 1161756.0	Precision:	100 Feet (one Second)
Source Name:	DESERT CLUB 04 - INACTIVE		

GEOCHECK® - PHYSICAL SETTING SOURCE MAP FINDINGS

System Number: 3310001
 System Name: Coachella VWD: Cove Community
 Organization That Operates System:
 P.O. Box 1058
 Coachella, CA 92236
 Pop Served: 167782 Connections: 59922
 Area Served: COVE COMMUNITIES

B4
NW
1/4 - 1/2 Mile
Higher

CA WELLS 6070

Water System Information:

Prime Station Code: 05S/07E-31N01 S	User ID: WAT
FRDS Number: 3310001007	County: Riverside
District Number: 14	Station Type: WELL/AMBNT/MUN/INTAKE/SUPPLY
Water Type: Well/Groundwater	Well Status: Inactive Untreated
Source Lat/Long: 334100.0 1161800.0	Precision: Undefined
Source Name: WELL 02 - INACTIVE	
System Number: 3310001	
System Name: Coachella VWD: Cove Community	
Organization That Operates System: P.O. Box 1058 Coachella, CA 92236	
Pop Served: 167782	Connections: 59922
Area Served: COVE COMMUNITIES	
Sample Collected: 07-JAN-15	Findings: . 1.4 MG/L
Chemical: FLUORIDE (F) (NATURAL-SOURCE)	

B5
NW
1/4 - 1/2 Mile
Higher

CA WELLS 6071

Water System Information:

Prime Station Code: 05S/07E-31P01 S	User ID: WAT
FRDS Number: 3310001004	County: Riverside
District Number: 14	Station Type: WELL/AMBNT/MUN/INTAKE/SUPPLY
Water Type: Well/Groundwater	Well Status: Inactive Untreated
Source Lat/Long: 334100.0 1161800.0	Precision: Undefined
Source Name: WELL 01 - INACTIVE	
System Number: 3310001	
System Name: Coachella VWD: Cove Community	
Organization That Operates System: P.O. Box 1058 Coachella, CA 92236	
Pop Served: 167782	Connections: 59922
Area Served: COVE COMMUNITIES	

6
NNE
1/2 - 1 Mile
Higher

FED USGS USGS40000136747

GEOCHECK® - PHYSICAL SETTING SOURCE MAP FINDINGS

Org. Identifier:	USGS-CA		
Formal name:	USGS California Water Science Center		
Monloc Identifier:	USGS-334112116172601		
Monloc name:	005S007E31Q002S		
Monloc type:	Well		
Monloc desc:	COMPUTER GENERATED LAT/LONG. +/- 500FT		
Huc code:	Not Reported	Drainagearea value:	Not Reported
Drainagearea Units:	Not Reported	Contrib drainagearea:	Not Reported
Contrib drainagearea units:	Not Reported	Latitude:	33.6866898
Longitude:	-116.2913977	Sourcemap scale:	Not Reported
Horiz Acc measure:	5	Horiz Acc measure units:	seconds
Horiz Collection method:	Interpolated from map		
Horiz coord refsys:	NAD83	Vert measure val:	Not Reported
Vert measure units:	Not Reported	Vertacc measure val:	Not Reported
Vert accmeasure units:	Not Reported		
Vertcollection method:	Not Reported		
Vert coord refsys:	Not Reported	Countrycode:	US
Aquifername:	Basin and Range basin-fill aquifers		
Formation type:	Not Reported		
Aquifer type:	Not Reported		
Construction date:	19860121	Welldepth:	930
Welldepth units:	ft	Wellholedepth:	960
Wellholedepth units:	ft		

Ground-water levels, Number of Measurements: 0

7
North
1/2 - 1 Mile
Higher

CA WELLS 6072

Water System Information:

Prime Station Code:	05S/07E-31Q02 S	User ID:	WAT
FRDS Number:	3310001116	County:	Riverside
District Number:	14	Station Type:	WELL/AMBNT/MUN/INTAKE
Water Type:	Well/Groundwater	Well Status:	Active Raw
Source Lat/Long:	334115.0 1161732.0	Precision:	100 Feet (one Second)
Source Name:	WELL 5707		
System Number:	3310001		
System Name:	Coachella VWD: Cove Community		
Organization That Operates System:	P.O. Box 1058		
	Coachella, CA 92236		
Pop Served:	167782	Connections:	59922
Area Served:	COVE COMMUNITIES		
Sample Collected:	01-FEB-06	Findings:	13. MG/L
Chemical:	NITRATE (AS NO3)		

C8
SSW
1/2 - 1 Mile
Higher

CA WELLS 6969

Water System Information:

Prime Station Code:	06S/06E-01Q01 S	User ID:	WAT
FRDS Number:	3310001006	County:	Riverside
District Number:	14	Station Type:	WELL/AMBNT/MUN/INTAKE/SUPPLY
Water Type:	Well/Groundwater	Well Status:	Active Raw
Source Lat/Long:	334000.0 1161800.0	Precision:	Undefined
Source Name:	WELL 02		

GEOCHECK® - PHYSICAL SETTING SOURCE MAP FINDINGS

System Number: 3310001
System Name: Coachella VWD: Cove Community
Organization That Operates System:
P.O. Box 1058
Coachella, CA 92236
Pop Served: 167782
Area Served: COVE COMMUNITIES
Connections: 59922

C9
SSW
1/2 - 1 Mile
Higher

CA WELLS 6971

Water System Information:

Prime Station Code:	06S/06E-12G01 S	User ID:	WAT
FRDS Number:	3310001008	County:	Riverside
District Number:	14	Station Type:	WELL/AMBNT/MUN/INTAKE/SUPPLY
Water Type:	Well/Groundwater	Well Status:	Inactive Untreated
Source Lat/Long:	334000.0 1161800.0	Precision:	Undefined
Source Name:	WELL 6650 - INACTIVE		
System Number:	3310001		
System Name:	Coachella VWD: Cove Community		
Organization That Operates System:	P.O. Box 1058		
	Coachella, CA 92236		
Pop Served:	167782	Connections:	59922
Area Served:	COVE COMMUNITIES		

GEOCHECK® - PHYSICAL SETTING SOURCE MAP FINDINGS RADON

AREA RADON INFORMATION

State Database: CA Radon

Radon Test Results

Zipcode	Num Tests	> 4 pCi/L
92253	17	0

Federal EPA Radon Zone for RIVERSIDE County: 2

- Note: Zone 1 indoor average level > 4 pCi/L.
 : Zone 2 indoor average level >= 2 pCi/L and <= 4 pCi/L.
 : Zone 3 indoor average level < 2 pCi/L.

Federal Area Radon Information for RIVERSIDE COUNTY, CA

Number of sites tested: 12

Area	Average Activity	% <4 pCi/L	% 4-20 pCi/L	% >20 pCi/L
Living Area - 1st Floor	0.117 pCi/L	100%	0%	0%
Living Area - 2nd Floor	0.450 pCi/L	100%	0%	0%
Basement	1.700 pCi/L	100%	0%	0%

PHYSICAL SETTING SOURCE RECORDS SEARCHED

TOPOGRAPHIC INFORMATION

USGS 7.5' Digital Elevation Model (DEM)

Source: United States Geologic Survey

EDR acquired the USGS 7.5' Digital Elevation Model in 2002 and updated it in 2006. The 7.5 minute DEM corresponds to the USGS 1:24,000- and 1:25,000-scale topographic quadrangle maps. The DEM provides elevation data with consistent elevation units and projection.

Current USGS 7.5 Minute Topographic Map

Source: U.S. Geological Survey

HYDROLOGIC INFORMATION

Flood Zone Data: This data, available in select counties across the country, was obtained by EDR in 2003 & 2011 from the Federal Emergency Management Agency (FEMA). Data depicts 100-year and 500-year flood zones as defined by FEMA.

NWI: National Wetlands Inventory. This data, available in select counties across the country, was obtained by EDR in 2002, 2005 and 2010 from the U.S. Fish and Wildlife Service.

HYDROGEOLOGIC INFORMATION

AQUIFLOW^R Information System

Source: EDR proprietary database of groundwater flow information

EDR has developed the AQUIFLOW Information System (AIS) to provide data on the general direction of groundwater flow at specific points. EDR has reviewed reports submitted to regulatory authorities at select sites and has extracted the date of the report, hydrogeologically determined groundwater flow direction and depth to water table information.

GEOLOGIC INFORMATION

Geologic Age and Rock Stratigraphic Unit

Source: P.G. Schruben, R.E. Arndt and W.J. Bawiec, Geology of the Conterminous U.S. at 1:2,500,000 Scale - A digital representation of the 1974 P.B. King and H.M. Beikman Map, USGS Digital Data Series DDS - 11 (1994).

STATSGO: State Soil Geographic Database

Source: Department of Agriculture, Natural Resources Conservation Services

The U.S. Department of Agriculture's (USDA) Natural Resources Conservation Service (NRCS) leads the national Conservation Soil Survey (NCSS) and is responsible for collecting, storing, maintaining and distributing soil survey information for privately owned lands in the United States. A soil map in a soil survey is a representation of soil patterns in a landscape. Soil maps for STATSGO are compiled by generalizing more detailed (SSURGO) soil survey maps.

SSURGO: Soil Survey Geographic Database

Source: Department of Agriculture, Natural Resources Conservation Services (NRCS)

Telephone: 800-672-5559

SSURGO is the most detailed level of mapping done by the Natural Resources Conservation Services, mapping scales generally range from 1:12,000 to 1:63,360. Field mapping methods using national standards are used to construct the soil maps in the Soil Survey Geographic (SSURGO) database. SSURGO digitizing duplicates the original soil survey maps. This level of mapping is designed for use by landowners, townships and county natural resource planning and management.

PHYSICAL SETTING SOURCE RECORDS SEARCHED

LOCAL / REGIONAL WATER AGENCY RECORDS

FEDERAL WATER WELLS

PWS: Public Water Systems

Source: EPA/Office of Drinking Water

Telephone: 202-564-3750

Public Water System data from the Federal Reporting Data System. A PWS is any water system which provides water to at least 25 people for at least 60 days annually. PWSs provide water from wells, rivers and other sources.

PWS ENF: Public Water Systems Violation and Enforcement Data

Source: EPA/Office of Drinking Water

Telephone: 202-564-3750

Violation and Enforcement data for Public Water Systems from the Safe Drinking Water Information System (SDWIS) after August 1995. Prior to August 1995, the data came from the Federal Reporting Data System (FRDS).

USGS Water Wells: USGS National Water Inventory System (NWIS)

This database contains descriptive information on sites where the USGS collects or has collected data on surface water and/or groundwater. The groundwater data includes information on wells, springs, and other sources of groundwater.

STATE RECORDS

Water Well Database

Source: Department of Water Resources

Telephone: 916-651-9648

California Drinking Water Quality Database

Source: Department of Public Health

Telephone: 916-324-2319

The database includes all drinking water compliance and special studies monitoring for the state of California since 1984. It consists of over 3,200,000 individual analyses along with well and water system information.

OTHER STATE DATABASE INFORMATION

California Oil and Gas Well Locations

Source: Department of Conservation

Telephone: 916-323-1779

Oil and Gas well locations in the state.

RADON

State Database: CA Radon

Source: Department of Health Services

Telephone: 916-324-2208

Radon Database for California

Area Radon Information

Source: USGS

Telephone: 703-356-4020

The National Radon Database has been developed by the U.S. Environmental Protection Agency (USEPA) and is a compilation of the EPA/State Residential Radon Survey and the National Residential Radon Survey. The study covers the years 1986 - 1992. Where necessary data has been supplemented by information collected at private sources such as universities and research institutions.

EPA Radon Zones

Source: EPA

Telephone: 703-356-4020

Sections 307 & 309 of IRAA directed EPA to list and identify areas of U.S. with the potential for elevated indoor radon levels.

PHYSICAL SETTING SOURCE RECORDS SEARCHED

OTHER

Airport Landing Facilities: Private and public use landing facilities
Source: Federal Aviation Administration, 800-457-6656

Epicenters: World earthquake epicenters, Richter 5 or greater
Source: Department of Commerce, National Oceanic and Atmospheric Administration

California Earthquake Fault Lines: The fault lines displayed on EDR's Topographic map are digitized quaternary fault lines, prepared in 1975 by the United State Geological Survey. Additional information (also from 1975) regarding activity at specific fault lines comes from California's Preliminary Fault Activity Map prepared by the California Division of Mines and Geology.

STREET AND ADDRESS INFORMATION

© 2010 Tele Atlas North America, Inc. All rights reserved. This material is proprietary and the subject of copyright protection and other intellectual property rights owned by or licensed to Tele Atlas North America, Inc. The use of this material is subject to the terms of a license agreement. You will be held liable for any unauthorized copying or disclosure of this material.