


City of

# La Quinta

ENGINEERING



## Final Report Pavement Management Update January 2021



Civil Engineering Design  
Construction Management  
Infrastructure Management  
GIS Mapping & Data Systems  
Inspection



OMNIS INCORPORATED  
981 W. Arrow Hwy #248  
San Dimas, CA 91773  
909-631-8335 Office  
[www.omnis-inc.com](http://www.omnis-inc.com)



January 26, 2021

Mr. Bryan McKinney, P.E.  
City of La Quinta  
78-495 Calle Tampico  
La Quinta, CA 92247-1504

**Subject: Final Report for Pavement Management Update and GIS Mapping Services**

Dear Mr. McKinney:

As part of the development of the Pavement Management System and GIS Mapping for the City of La Quinta, OMNIS Inc. hereby submits this Final Report.

The information contained in this report presents the findings from the development of the system data associated with the pavement condition survey of the City's street network. The City is also provided with the information that was used to develop the recommended improvement program. The Final report will include the following categories:

- Introduction
- Methodologies
- Condition Distribution Report
- Pavement Condition Index (PCI)
- Projected Work

It has been a pleasure working with the City on developing the City's Pavement Management Program. Should you have any questions or comments, please contact us at (909)631-8335.

Sincerely,

**Omnis Incorporated**

John Gabor  
Project Manager

## **TABLE OF CONTENTS**

<b>Executive Summary</b>	
<b>I. Introduction</b> .....	<b>2</b>
<b>II. Methodology</b> .....	<b>6</b>
<b>III. Condition Distribution Report</b> .....	<b>13</b>
<b>IV. Pavement Condition Index (PCI) Report</b> .....	<b>18</b>
A. MicroPAVER Zoning Map .....	<b>20</b>
B. Alphabetically .....	<b>21</b>
C. PCI Ranges Map .....	<b>40</b>
D. PCI Descending Order .....	<b>41</b>
<b>V. Projected Work</b> .....	<b>61</b>
A. \$1 Million Annually (5 Year Plan) .....	<b>62</b>
B. \$1 Million Annually (5 Year Plan) Map.....	<b>75</b>
C. \$1.5 Million Annually (5 Year Plan) .....	<b>76</b>
D. \$1.5 Million Annually (5 Year Plan) Map.....	<b>87</b>
E. \$2Million Annually (5 Year Plan) .....	<b>88</b>
F. \$2 Million Annually (5 Year Plan) Map.....	<b>101</b>
G. Unlimited Budget .....	<b>102</b>
H. Unlimited Map.....	<b>119</b>

## **EXECUTIVE SUMMARY**

The Pavement Management Program (PMP) for the City of La Quinta provides a current inventory, with condition and preservation requirement, for the roadways, and a forecasting of the budget needs.

While the following recommendations have been generated by the Pavement Management Program, they are for planning purposes only and are not intended to replace sound engineering judgement. Final project recommendations should be weighed against the actual approach the City wishes to utilize in scheduling the workloads for contracting purposes. In addition, an engineering review of the pavement condition may indicate that a particular pavement section needs attention earlier than the other roads in its localized area.

◆ **Replacement value & quantity of pavement**

The pavement network within the City of La Quinta has 129.7 centerline miles of paved surfaces. There is a total of over 29,702,050 square feet of pavement. The estimated replacement value of the pavement of the roadway network for all paved streets is \$175.6 million.

◆ **Condition of City's pavement**

The overall condition of the City of La Quinta's road network is Very Good, with an average "Pavement Condition Index" of 80, with 100 being a brand new street and 0 being a badly deteriorated street with virtually no remaining life.

◆ **Recommended preservation program and costs.**

A strategy was developed to reduce the backlog of street preservation work over the next 5 years and increase the overall condition of the road network. This strategy involves using both slurry seal and pavement resurfacing as preservation components.

Preventative maintenance on streets with better than average PCI ratings must be considered in combination with the more extensive rehabilitation of failing streets to realize the maximum net benefit and reduce the long term costs. The strategies herein were developed to provide alternatives for halting the deterioration of the existing pavement, reducing the backlog of street maintenance work over the next 5 years and improving the overall condition of the roadway network. These strategies generally involve the utilization of crack sealing, patching, slurry sealing, and major work typically consisting of pavement overlays, overlays with fabric, and reconstruction. Future roadway maintenance plans for the City of La Quinta should be based on the general maintenance strategies developed from this pavement system analysis in combination with the other major contributing factors as discussed previously in this executive summary.

**SECTION I  
 INTRODUCTION**

**NEED FOR PAVEMENT MANAGEMENT SYSTEM**

A Citywide Pavement Management Program will assist City personnel by providing current technical data to maintain a desirable level of pavement performance, while optimizing the expenditure of limited fiscal resources.

Specifically, the program provides administrators and maintenance personnel with:

- A current inventory of all public roadways
- The current pavement condition for all public roadways
- A project listing of all pavement needing maintenance, rehabilitation, or replacement
- A forecast of budget needs for maintenance, rehabilitation, or replacement of deficient sections of pavement for a 5 year Capital Improvement Program

**THE PAVEMENT NETWORK**

The entire pavement network within the City of La Quinta is comprised of 129.7 centerline miles of paved surface. To assist in planning maintenance needs, the City's road system was broken into classifications based upon their importance in the road network, i.e. functional class such as arterial, collector, and local.

CLASSIFICATION	Current		Projected in 5 Years	
	Square feet	Cline miles	Square feet	Cline miles
Local/Collector	16,238,950	83.5	18,825,394	97
Arterial	13,463,100	46.2	15,607,423	54
<b>TOTALS</b>	<b>29,702,050</b>	<b>129.7</b>	<b>34,432,817</b>	<b>150</b>

Projection calculated out 5.0 years at 3.00% annual growth.

The entire pavement network represents a current replacement valuation of over \$178.7 million broken down by classification as follows:

CLASSIFICATION	Square feet	Unit Cost for Replacement	Total Replacement Value	Percent of Replacement Value
Local/Collector	16,238,950	\$5.00	\$81,194,750	45%
Arterial	13,463,100	\$7.24	\$97,472,844	55%
<b>TOTALS</b>	<b>29,702,050</b>		<b>\$178,667,594</b>	<b>100%</b>

**CURRENT CONDITIONS**

As part of the development of the Pavement Management System for the City of Coachella, a visual survey of the pavement network was conducted to assess the existing surface condition of each individual pavement segment. The federal guidelines specified by the Army Corps of Engineers in their *Pavement Distress Identification Guide for Asphalt-Surfaced Roads and Parking Lots*, dated June 1997, were used as the basis of the visual survey. Upon completion of this survey, a Pavement Condition Index (PCI) was calculated for each segment to reflect overall pavement condition. The PCI system is a rating mechanism used to describe the condition of the City’s pavement and has been adopted as the nation’s standard rating system by AASHTO and ASTM. Ranging between "0" and "100," a PCI of "0" would correspond to a badly deteriorated pavement with virtually no remaining life, while a PCI of "100" would correspond to a pavement with proper engineering design and construction at the beginning of its life cycle.

The table below relates PCI ranges to general pavement condition definitions.

<b><u>PCI RANGE</u></b>	<b><u>CONDITION</u></b>
86 –100	Excellent
71 - 85	Very Good
56 - 70	Good
41 - 55	Fair
26 - 40	Poor
11 - 25	Very Poor
0 - 10	Failed

**A. PCI Ranges\***

\* These are the ranges recommended by the U. S. Army Corps of Engineers.

The overall condition of the City of La Quinta’s road network based on current conditions is “Very Good” with an average PCI of 80.

**ANNUAL BUDGET PROJECTIONS**

Based on the results of the condition survey and input from the City, pavement preservation/rehabilitation strategies were developed. A standard agreement at the outset was to identify the City’s preservation and maintenance work program for the next 5 years, while reducing the preservation and maintenance backlog and increasing the overall condition of the network.

A listing of the preservation and maintenance activities utilized in the strategy development is presented in Section 2. Each activity is representative of the types of work that have been programmed as part of the long term preservation and maintenance requirements of the City’s street network.

The budgeting process was approached with the following in mind: generate a work program for the next 5 years based upon actual road pavement conditions in order to keep deferred maintenance constant and maintain the current high level overall condition.

The budget analysis at the Draft Report stage is to assist the City Staff in the creation of a proper plan that will suit the City's current needs and standards. OMNIS INC analyzed four scenarios.

- \$1,000,000 ANNUAL (CURRENT) BUDGET– This scenario will show the work recommended for all maintenance types with a \$1 million annual budget, the overall PCI network average does lower, and the deferred maintenance does increase. The budget was run for a five year period. The pavement network would result in a PCI average close to **80** upon completion of this scenario.
- \$1,500,000 ANNUAL (RECOMMENDED) BUDGET– This scenario will show the work recommended for all maintenance types with a \$1.5 million annual budget, the overall PCI network average does slowly raise, and the deferred maintenance does decrease. The budget was run for a five year period. The pavement network would result in a PCI average of **82-84** upon completion of this scenario.
- \$2,000,000 ANNUAL BUDGET– This scenario will show the work recommended for all maintenance types with a \$1.5 million annual budget, the overall PCI network average does raise, and the deferred maintenance does decrease. The budget was run for a five year period. The pavement network would result in a PCI average of **84-86** upon completion of this scenario.
- UNLIMITED BUDGET– This scenario will show the work recommended for all maintenance types for all roadways currently requiring maintenance. The budget was run for a one year period. The Unlimited Budget represents the current city-wide backlog of \$18.3 million.

These plans are a starting point to develop an understanding of how the system will assign streets and locations with budget dollars. The purpose is to create an accurate budget scenario for the City of La Quinta. The longer the system is maintained greater accuracy levels will be achieved.

## **RECOMMENDATIONS**

The actual workload requirements identified indicate that the street network is currently in good condition. To maintain this condition, it is critical that the preservation activities be funded at the levels identified in the recommended work program to maintain a high network PCI value.

In order to meet these requirements, certain projects have been recommended within the context of this program. The funding requirements just presented are generated in the form of individual projects, as outlined in the Projected Work Reports (Section V).

While the project listings outlined in Section V are the recommendations as generated by the PMS, they are for planning purposes only and are not intended to replace engineering judgement. Before construction has actually started on the pavement work, a field verification should be conducted to ascertain whether conditions still warrant the recommended treatment or whether they have worsened. Final project recommendations should be weighed against the actual approach the City wishes to utilize in scheduling the workloads for contracting purposes. Pavement condition may indicate that a particular pavement section needs attention earlier than the rest of the roads in its localized area.

Because pavement deterioration is a never-ending phenomenon, OMNIS Inc. recommends that all Arterial routes be re-inspected over the course of the next two years. In addition, OMNIS Inc. recommends that all Local roads be re-inspected over the course of the next three years (approximately 33% of the streets each year). This recommended inspection cycle will fulfill the requirements for the TEA-21 funding program and GASB 34. The costs for the re-inspection should be included in the annual pavement management budget to assure that the PMS has updated, accurate information.



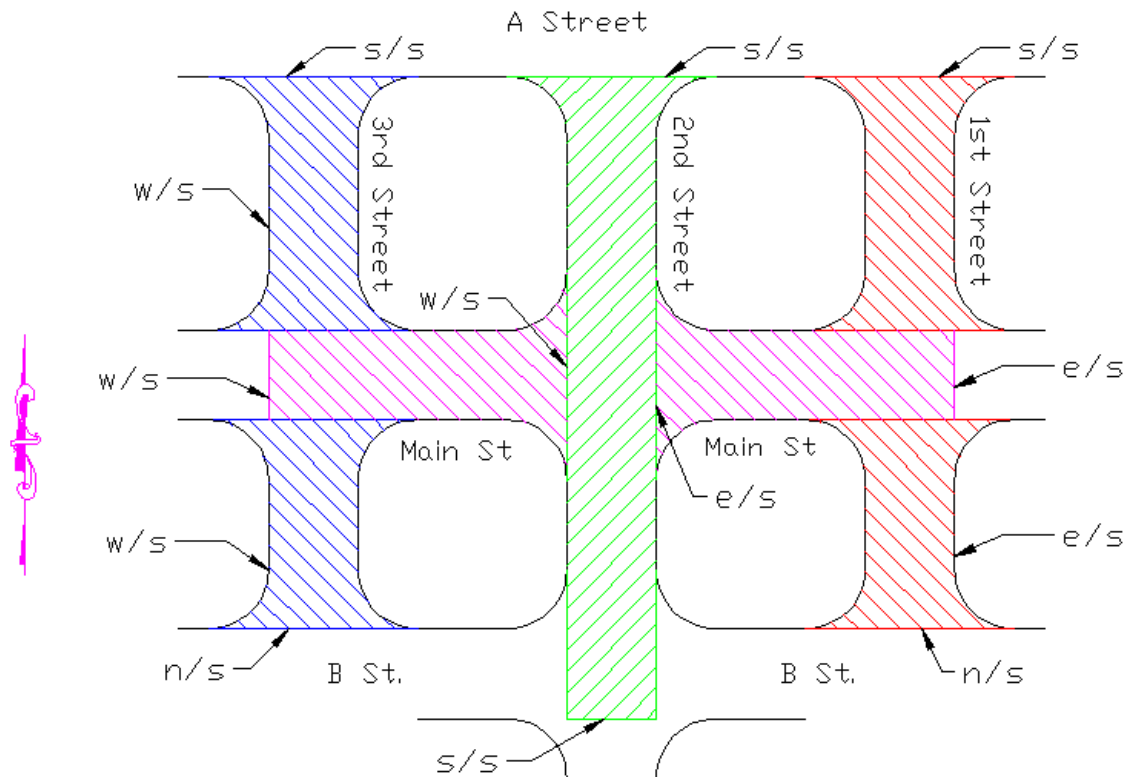
## SECTION II METHODOLOGY

The following section provides a description of the methodology and rationale utilized in determining the recommended actions identified in this report.

### Field Survey

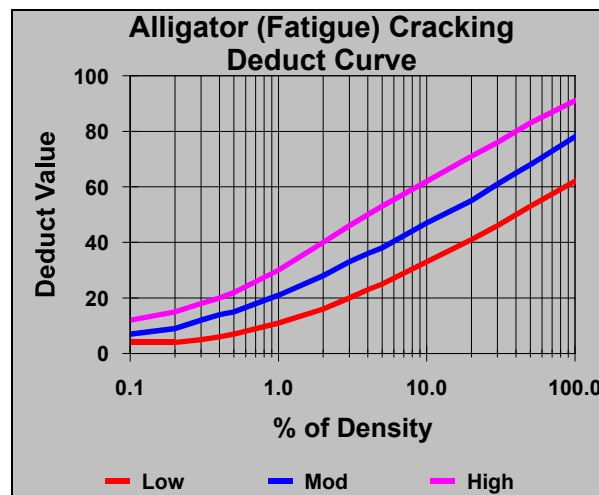
An inventory of street data for each public roadway within the City of La Quinta was completed. Data, including distress types and quantities, segment length and width, etc. was collected on all public streets. Using a combination of City street maps and field survey forms to collect field information, a field crew visually surveyed each street. Data was categorized by street and “maintenance” segment. Maintenance segment limits were identified by determining the “logical” maintenance practices that would apply to each street and may vary from street to street, i.e. intersection to intersection, change in pavement type, change in overall pavement condition, change in pavement width, drainage conditions, crown of the roadway, sufficient pavement project areas or quantities, etc. It was determined that sufficient pavement project area and/or length should be at least one mile in length whenever possible. All data collected was entered into the APWA MicroPAVER version 5.2 pavement management software.

Segmentation limits are from the curb lip to curb lip. The following Exhibit demonstrates roadway segmentation:



The roadway Main Street is divided into two segments by 2<sup>nd</sup> Street. The first segment is from the w/s (west side) of 3<sup>rd</sup> Street to the w/s (west side) of 2<sup>nd</sup> Street. The area of the intersection of Main Street and 3<sup>rd</sup> Street is within this segment. Please note that segmentation begins at the lip of gutter of the crossing roadway. The second segment of Main Street would begin from the e/s (east side) of 2<sup>nd</sup> Street and end at the e/s (east side) of 1<sup>st</sup> Street. The area of the intersection of Main Street and 1<sup>st</sup> Street is within this segment. The area of the intersection of Main Street and 2<sup>nd</sup> Street would belong to a 2<sup>nd</sup> Street segment not to Main Street. The 2<sup>nd</sup> Street segment begins at the s/s (south side) of A Street and continues through the intersection of Main Street and 2<sup>nd</sup> Street and ends at the s/s of B Street. The area of the intersection of 2<sup>nd</sup> Street and B Street is within this segment. It is important to establish the start and stop of roadway segments and to establish intersection allocation to ensure the intersection areas are only quantified once.

After the data entry procedures were completed, a resultant distress rating was calculated for each segment. The distress rating is calculated using an algorithm developed by the Army Corps of Engineers that is recommended by the American Public Works Association and incorporated within the MicroPAVER software. The algorithm begins by giving each pavement section a score of 100 then deducting point values based on the pavement distress found within the section weighted by the quantity of distress. The Army Corps has assigned deduct values based on severity (low, moderate, or high) and the density of each distress, as shown below in the case of alligator (fatigue) cracking. The following chart is an example of an algorithm for alligator cracking in asphalt pavement.

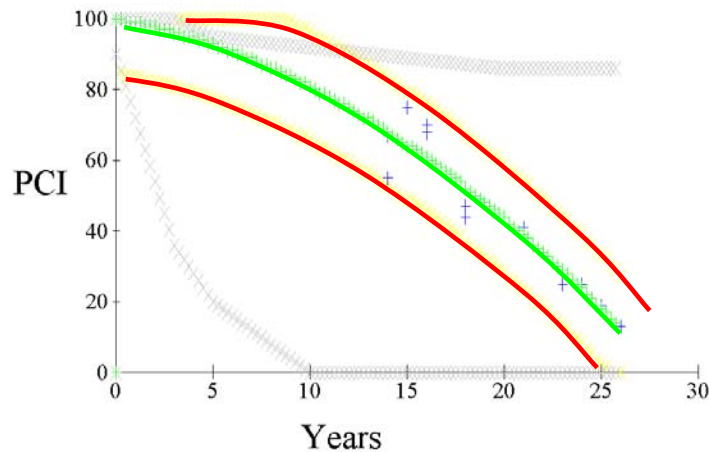


The algorithm weighs the total deducts within a section and calculates a total distress rating between 0 (failed) and 100 (excellent).

The summary of all road condition data and the representative PCI's are located in the Condition Data Report in Section IV.

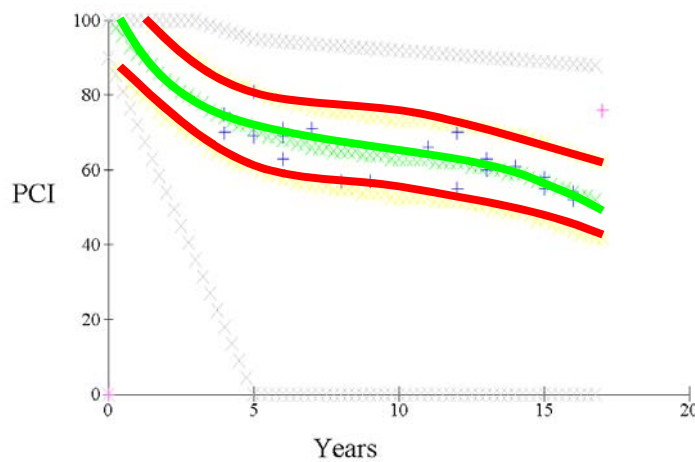
Once the PCI has been established for a pavement section, the analysis and workload predictions can be commenced. Predictions on future pavement performance are based on a pavement deterioration curve researched and developed by the Army Corps of Engineers. The deterioration curves below shows the expected deterioration rate for typical asphalt (AC). The gray line represent the outer limits of data allowed to be included in creating the curve. Data beyond these limits will be considered anomalies. The yellow lines represent the upper and lower levels of data collected for an area. The green lines represent the deterioration curve for asphalt. Taking the averages of yellow line data creates the green line.

**Model: Asphalt**



**Standard Deterioration Curve for Asphalt Concrete (AC) Pavements**

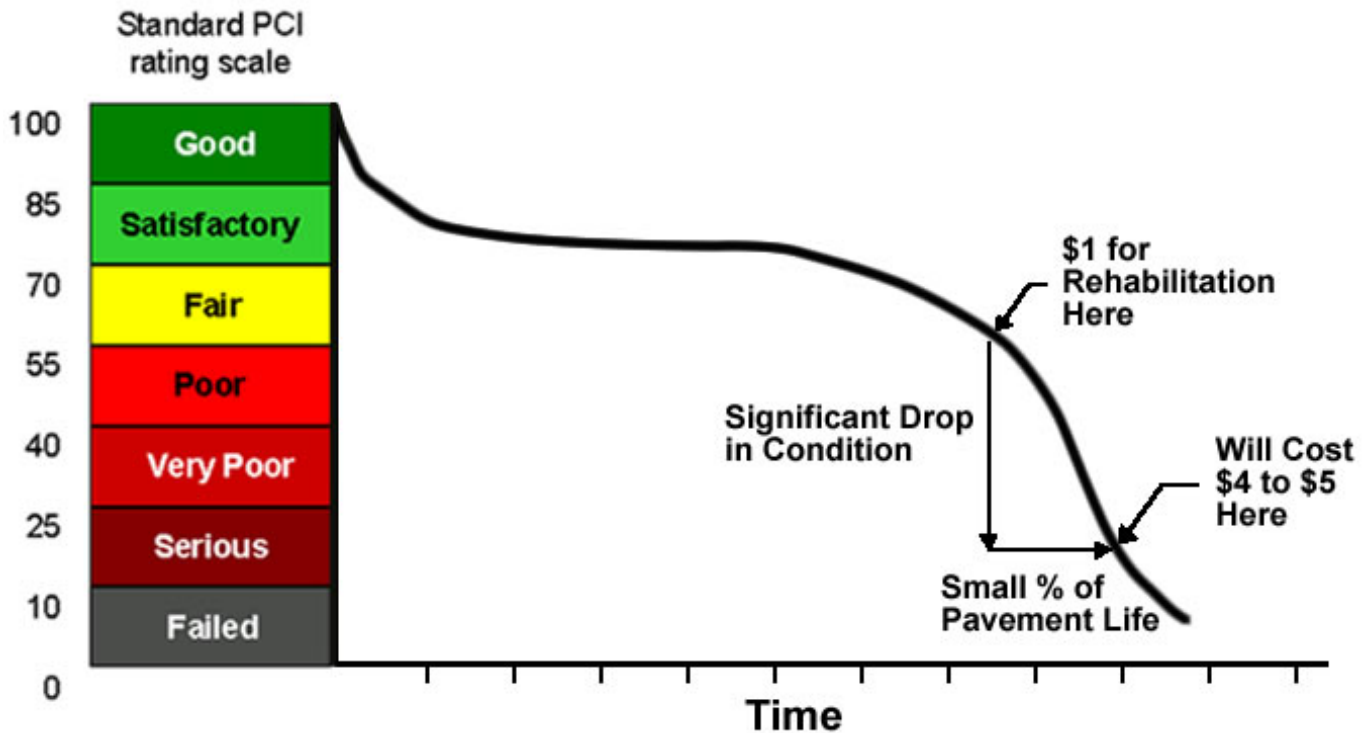
**Model: Portland Cement**



**Standard Deterioration Curve for Portland Cement Concrete (PCC) Pavements**

As a pavement ages, the system predicts the PCI of the pavement based on the deterioration curves.

The next step in the analysis is to determine at what point simple maintenance has become major rehabilitation. In the following chart it is suggested that after 75% of useful life renovation can take place for about \$1.00 a square foot. If we wait 3 more years or 12% of life longer the cost is substantially higher at \$4.00 a square foot.



As you can see by the above graphic, by doing preventative maintenance on a pavement earlier in the pavements life, a substantial amount of money can be saved.

For the City of La Quinta, it was determined that this critical point of work was as follows:

<b>AC Streets</b>	<b>Critical Condition</b>
Principal Arterial	55
Minor Arterial	55
Collector	41
Residential	41
<b>PCC Streets</b>	10

**City of La Quinta  
Citywide Pavement Management Program  
Final Report January 2021**

**Section II**

**MAINTENANCE STRATEGY ASSIGNMENTS**

The PCI is used by the system to schedule each pavement segment for maintenance activities. The MicroPAVER program recommends a specific maintenance activity based on the PCI and budget constraints. The MicroPAVER system generates work based on categories of maintenance, such as localized, global and major maintenance. Additionally, the City of La Quinta has implemented a crack sealing program to begin in the “Cove” area. The maintenance of “Mastic Crack Seal” is new to the program for wider than typical longitudinal and transverse cracking. Omnis encourages the City to maintain a crack seal program. Adjustments in unit costs and materials may be necessary. The engineering group has created the following unit costs that were reviewed and approved by the City of La Quinta staff and used for budget scenarios.

<b>Estimated Construction Costs</b>					
<b>Thin Overlay</b>					
* Assumed sample segment 1,000 feet long x 50 feet wide					
Item	Unit	Quantity	Unit Cost	Extended	Assumptions
Grind and Overlay	SF	50,000	\$1.80	\$90,000	Full width Grind and Overlay
Repair Areas (Dig-outs)	SF	2,500	\$4.00	\$10,000	5 percent of pavement area
Utility Cover Adjustment	EACH	5	\$800	\$4,000	Average 1 utility cover per 200 lineal feet of roadway
Traffic Striping and Markings	LF	3,167	\$1.50	\$4,750	12-foot lane widths
Traffic Control	LS	1		\$6,240	6 percent of construction cost
				Subtotal =	\$114,990
				Contingency (20%) =	\$22,998
				Total =	\$137,988
				<b>\$/SF =</b>	<b>\$2.76</b>
<b>Slurry Seal/Dugouts</b>					
* Assumed sample segment 1,000 feet long x 50 feet wide					
Item	Unit	Quantity	Unit Cost	Extended	Assumptions
Repair Areas (Dig-outs minor)	SF	2,500	\$14	\$35,000	5 percent of pavement area
Slurry Seal and Crack Seal	SF	50,000	\$0.25	\$12,500	
Traffic Striping and Markings	LF	3,167	\$1.50	\$4,750	12-foot lane widths
Traffic Control	LS	1		\$2,850	6 percent of construction cost
				Subtotal =	\$55,100
				Contingency (20%) =	\$11,020
				Total =	\$66,120
				<b>\$/SF =</b>	<b>\$1.32</b>
<b>Slurry Seal</b>					
* Assumed sample segment 1,000 feet long x 50 feet wide					
Item	Unit	Quantity	Unit Cost	Extended	Assumptions
Slurry Seal	SF	50,000	\$0.25	\$12,500	
Traffic Striping and Markings	LF	3,167	\$1.50	\$4,750	12-foot lane widths
Traffic Control	LS	1		\$375	3 percent of construction cost
				Subtotal =	\$17,625
				Contingency (20%) =	\$3,525
				Total =	\$21,150
				<b>\$/SF =</b>	<b>\$0.42</b>
<b>Crack Seal</b>					
Crack Seal	LF		\$1.32		
Mastic Crack Seal M&H Severity (Wide)	LF		\$7.00		

		<b>Overlay</b>	<b>Slurry Seal Digouts</b>	<b>Slurry Seal</b>
Construction	\$/SF	\$2.76	\$1.32	\$0.42
Design	10.00%	\$0.28	\$0.13	\$0.02
Inspection/Testing/Survey	10.00%	\$0.28	\$0.13	\$0.04
Project Management / Construction Management	7.75%	\$0.21	\$0.10	\$0.01
		<b>\$3.53</b>	<b>\$1.69</b>	<b>\$0.49</b>

**MAINTENANCE & REPAIR DECISIONS**

Once the activities were chosen and unit costs were defined, budgets and work assignments were generated for each work program on an annual basis. Using the pavement deterioration curves for each type of pavement surface and class of road, both current year and future years work requirements for each pavement segment within the City were determined. The current PCI is reduced annually based on the deterioration curve, maintenance activities increase the PCI value as they are applied to the segment. The overall program is dynamic in that each strategy consists of a cyclic series of actions that simulates pavement's anticipated life cycle.

**PAVEMENT MANAGEMENT SYSTEM REPORTS**

In addition to the annual budgets, this report contains a comprehensive assemblage of pavement management reports ranging from summary reports to annual maintenance and rehabilitation schedules. Collectively, as well as individually, the reports represent reasonable projections of pavement maintenance needs and performance based on visual condition assessments, unit cost estimates, and pavement deterioration models.

It is important to note that pavement segment dimensions and surface area, along with the action and repair costs, as presented on the reports, are accurate within tolerable limits. This is noteworthy due to the "implied" accuracy of reporting length and width to the nearest foot, surface area to the nearest square foot, and action and repair unit costs and project estimates to the nearest penny and dollar, respectively.

**SYSTEM MAINTENANCE**

The City personnel need to maintain their commitment to the preventive maintenance system, while working toward reducing the City's present backlog of rehabilitation projects.

In order to ensure that report outputs are accurate and credible, it is essential that the integrity of all data files be maintained. This will require performing all necessary updates when changes are made to scheduling scenarios, unit cost information, historical data, etc. In addition, the entire pavement network will have to be re-inventoried at regular intervals.



This will not only allow work to be scheduled based on the most current condition data available, but will provide City personnel with a means to monitor actual rates of pavement deterioration so appropriate modifications can be made to the system curves.

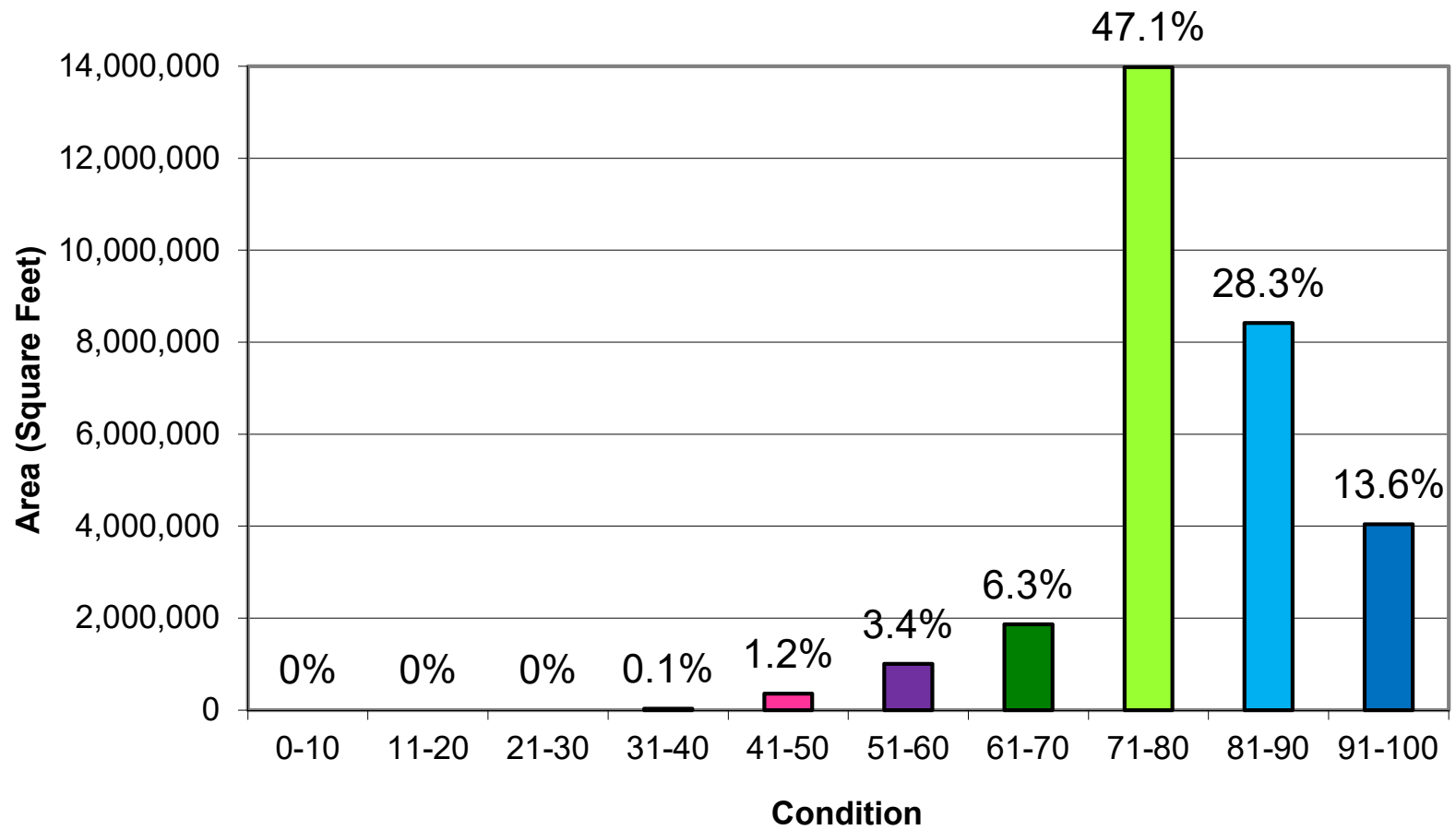
**SECTION III  
 CONDITION DISTRIBUTION REPORT**

This report graphically depicts the distribution of the pavement condition throughout the street network by area. The condition ranges from “Failed” to “Excellent”, with an “Excellent” condition corresponding to a pavement at the beginning of its life cycle, and a “Failed” condition representing a badly deteriorated pavement with virtually no remaining life. The tables on the following pages show the general description for each pavement condition:

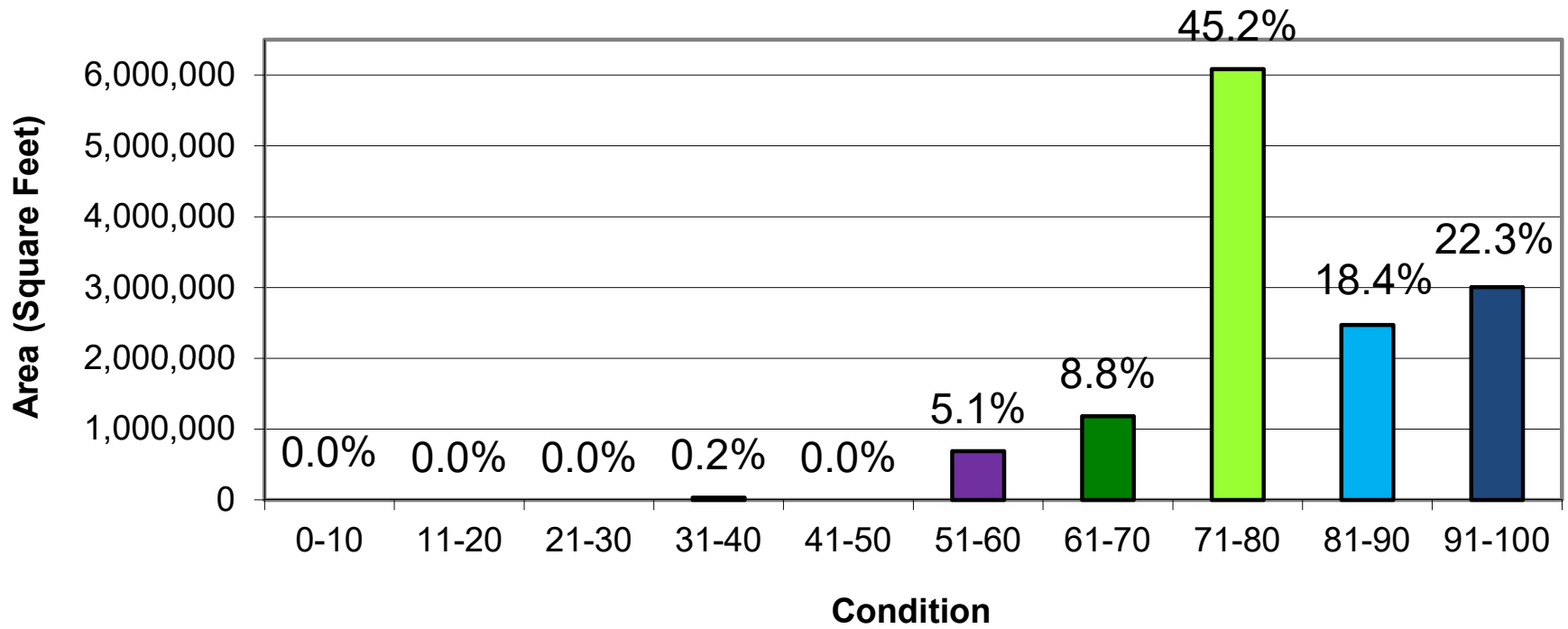
<b>Condition</b>	<b>PCI Range</b>	<b>Description</b>
Excellent	86 - 100	No significant distress.
Very Good	71 - 85	Little distress, with the exception of utility patches in good condition, or slight hairline cracks; may be slightly weathered.
Good	56 - 70	Slight to moderately weathered, slight distress, possibly patching.
Fair	41 - 55	Severely weathered or slight to moderate levels of distress generally limited to patches and non-load-related cracking.
Poor	26 - 40	Moderate to severe distresses including load-related types, such as alligator cracking.
Very Poor	11 - 25	Severely distressed or large quantities of distortion or alligator cracking.
Failed	0 - 10	Failure of the pavement, distress has surpassed tolerable rehabilitation limits.



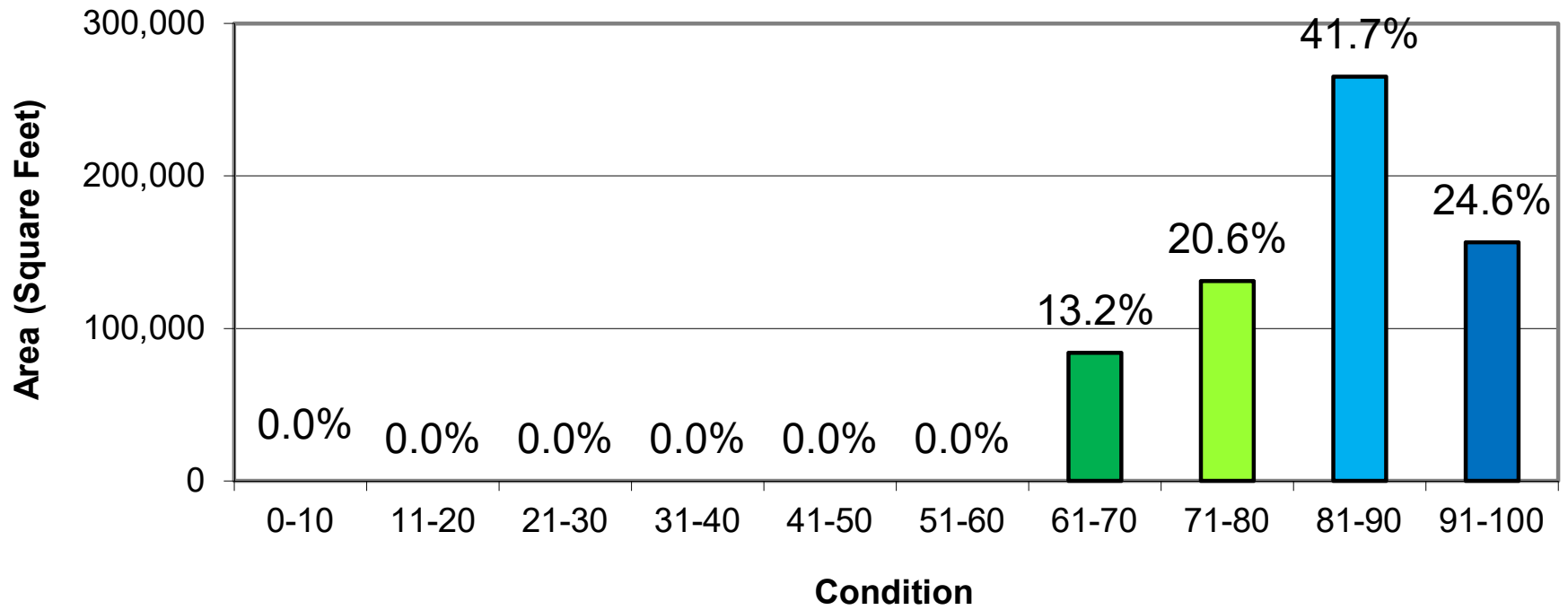
## System Condition Distribution (All Streets)



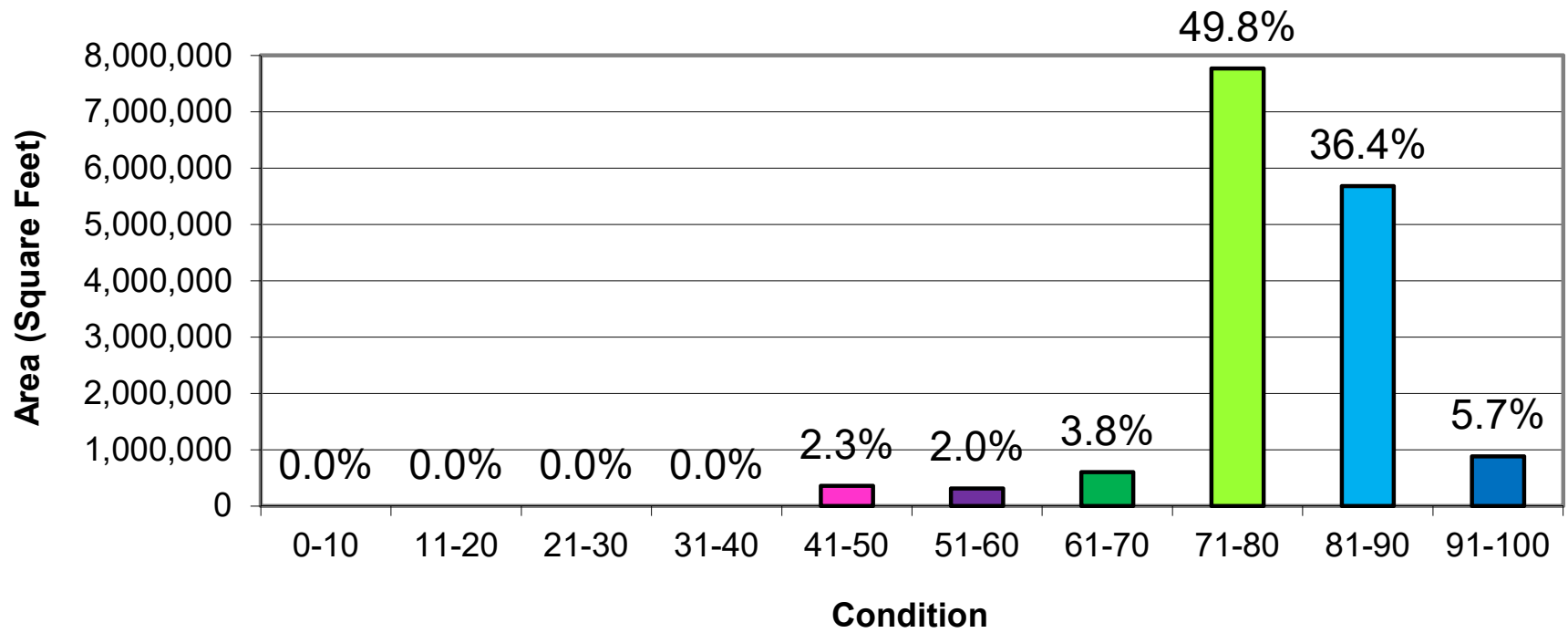
## System Condition Distribution (Arterial Streets)



## System Condition Distribution (Collector Streets)



## System Condition Distribution (Residential Streets)



## SECTION IV PAVEMENT CONDITION INDEX (PCI) REPORT

OMNIS Inc submits two (2) PCI Reports alphabetically and by PCI rating. The alphabetically report is listed by street name, this report provides the City with a listing of pertinent inventory and pavement condition data for each pavement section within the City's pavement network. The Pavement Condition Index (PCI) Report notes the names, limits, classification, dimension, pavement class and PCI as of the last inspection for each pavement section. The PCI rating report is listed by condition rating descending and includes the same information that is within the alphabetical report.

Detailed descriptions of the information appearing on this report are presented below:

Branch Name - The name of each pavement section appears in this column. Generally, the pavement section name is taken directly from a street sign; however, where no street signs are posted, the name appearing on the network map is noted instead.

Section Number - The street segmentation is numbered in this column. The length limitations are approximately 1300 linear feet for residential and 2600 linear feet for arterials.

From - A description of the beginning limit of each pavement section appears in this column. The limit will note the side of the boundary street from which the segment was taken (e.g., "N/S MAIN ST" refers to the north side of the intersection at Main St). If the beginning limit exists between intersections, then the beginning limit description may be an address, post mile marker, or a distance from a known point of reference (e.g., "500' N/O MAIN ST").

To - A description of the ending limit of each pavement section appears in this column. The description may consist of a street name, an address, or a distance from a known point of reference as described in the above section.

Surface - A code was assigned to each pavement section to describe surface type.

<u>CODE</u>	<u>DESCRIPTION</u>
AC	Asphalt Concrete
PCC	Portland Cement Concrete

Rank - The rank of each pavement section appears in this column. Typically, street segments are classified according to traffic volume or the agency's circulation element.

<u>CODE</u>	<u>DESCRIPTION</u>
A	Primary Arterial
B	Secondary Arterial
C	Collector
E	Local/Residential

Lanes – The number of lanes in the pavement section.

Length – The length of the pavement section.


Width – The width of the pavement section.

Area – The area of the pavement section.

Last Const. – The approximate date each pavement section last had construction work done.

PCI - Pavement Condition Indexes were calculated for pavement sections based on severity and extent of distress manifestations observed within the pavement section. Ranging between 0 and 100, a PCI of "100" corresponds to a pavement at the beginning of its life cycle, while a PCI of "0" corresponds to a badly deteriorated pavement which is at or near the end of its life cycle.

# City of La Quinta PMS Zones 2021



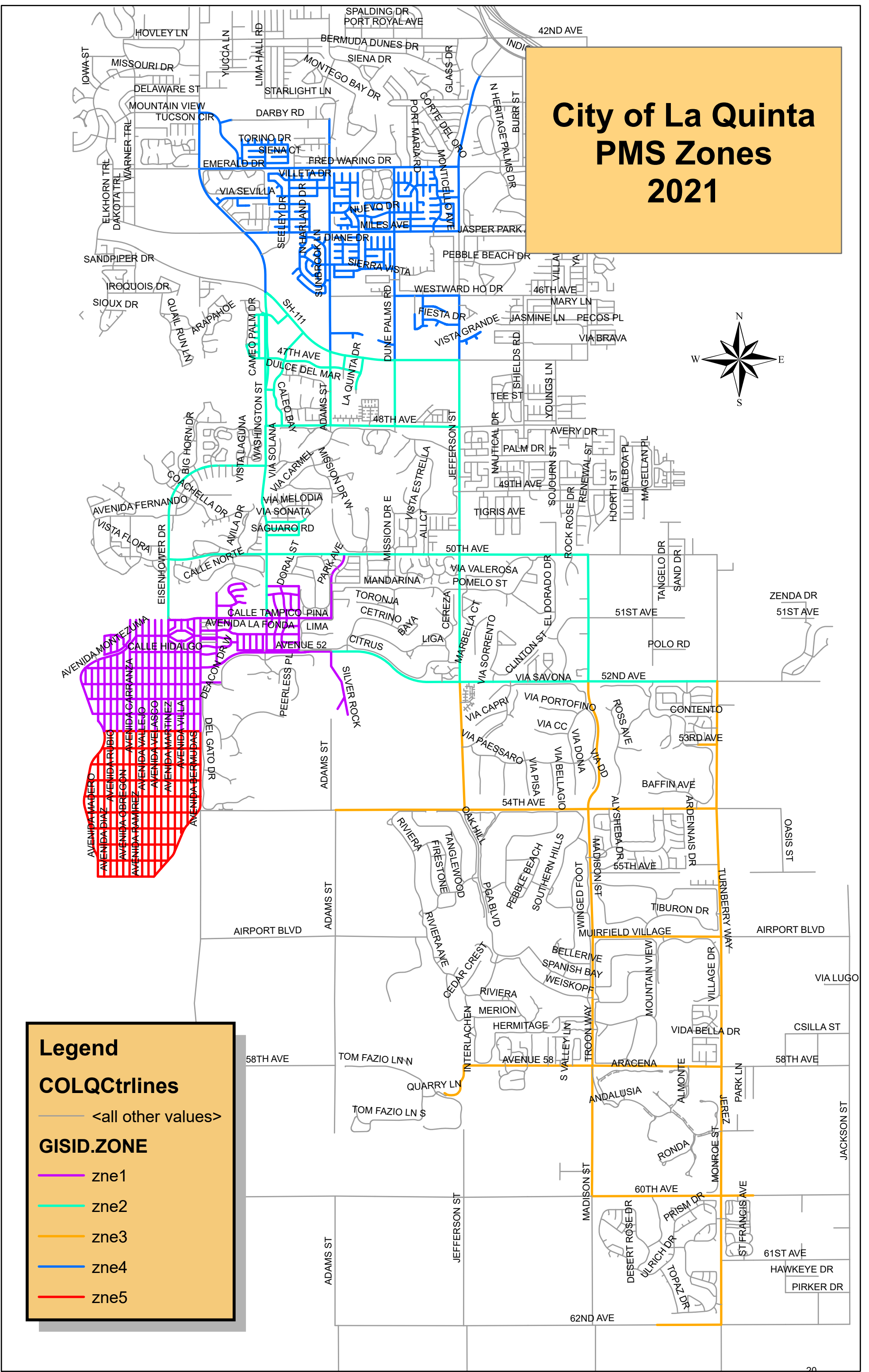
**Legend**

**COLQCtrlines**

— <all other values>

**GISID.ZONE**

- zne1
- zne2
- zne3
- zne4
- zne5



**City of La Quinta  
PCI Report 2020  
Alphabetical**

Name	Section	From	To	Lns	Length	Width	True Area	Rank	Edge	Zone	PCI
Calle Estado eb	1	Desert Club Drive w/s	Avenidas Bermudas e/s	1	615	30	18,450	E	C&G	zne1	81
Calle Estado wb	1	Desert Club Drive w/s	Avenida Bermudas e/s	2	615	30	18,450	E	C&G	zne1	79
Washington Street Frontal	3	Highland Palm n/s	Washington St w/s	2	1,000	30	30,000	C	C&G	zne2	66
Washington Street Frontal	2	Singing Palms n/s	Highland Palms n/s	2	1,800	30	54,000	C	C&G	zne2	68
Washington Street Frontal	1	Washington Street w/s	Singing Palms n/s	1	185	18	3,330	C	C&G	zne2	82
Adams Street	1	Avenue 48 n/s	Highway 111 s/s	4	2,895	81	180,170	E	C&G	zne2	78
Adams Street	8	Fred Warring Dr n/s	Darby Rd s/s	2	1,975	32	57,720	B	C&G	zne4	76
Adams Street	4	Highway 111 n/s	Miles Avenue s/s	5	4,845	60	261,600	B	C&G	zne4	71
Adams Street	6	Miles Ave n/s	Fred Waring Drive s/s	5	2,575	60	146,775	B	C&G	zne4	76
Airport Boulevard	1	Monroe Street w/s	Madison Avenue e/s	2	5,100	82	300,000	B	C&G	zne3	83
Alba Court	1	Torino Dr n/s	CDS	2	235	32	10,999	E	C&G	zne4	82
Alden Circle	1	Seeley Drive	End	2	580	36	20,880	E	C&G	zne4	83
Ambassador Circle	1	Monticello Ave w/s	CDS	2	250	32	11,479	E	C&G	zne4	81
America Court	1	Hemings Way s/s	CDS	2	295	32	12,919	E	C&G	zne4	81
Arbola Circle	1	Fronterra Drive	CDS	2	320	32	13,719	E	C&G	zne4	84
Arosa Way	2	La Palma Drive s/s	Sanita Drive n/s	2	290	36	10,440	E	C&G	zne4	75
Arosa Way	1	Villeta Dr s/s	La Palma Drive n/s	2	280	36	10,080	E	C&G	zne4	82
Ashley Place	1	Carrie Ln e/s	Ashley Way e/s	2	800	36	28,800	E	C&G	zne4	76
Ashwood Court	1	Bayberry Ave s/s	CDS	2	150	34	8,559	E	C&G	zne4	84
Ashley Way	1	Ashley Pl n/s	Desert Stream Dr s/s	2	215	36	7,740	E	C&G	zne4	79
Auto Center Drive	1	Adams St e/s	La Quinta Dr w/s	2	1,005	50	50,250	E	C&G	zne2	90
Auto Center Way	1	Hwy 111 s/s	Circle	2	415	37	15,355	E	C&G	zne2	88
Avenida Alvarado	8	Avenida Montezuma n/s	Calle Yucatan s/s	2	400	32	12,800	E	C&G	zne1	81
Avenida Alvarado	3	Calle Colima n/s	Calle Nogales s/s	2	1,985	32	63,520	E	C&G	zne5	84
Avenida Alvarado	6	Calle Durango n/s	Calle Sinaloa s/s	2	620	32	19,840	E	C&G	zne1	83
Avenida Alvarado	2	Calle Madrid n/s	Calle Colima s/s	2	1,935	32	61,920	E	C&G	zne5	82
Avenida Alvarado	4	Calle Nogales n/s	Calle Sonora s/s	2	1,280	32	40,960	E	C&G	zne1	81
Avenida Alvarado	7	Calle Sinaloa n/s	Avenida Montezuma s/s	2	650	32	20,800	E	C&G	zne1	76
Avenida Alvarado	5	Calle Sonora n/s	Calle Durango s/s	2	570	32	18,240	E	C&G	zne1	80
Avenida Alvarado	1	Calle Tecate n/s	Calle Madrid s/s	2	1,935	32	61,920	E	C&G	zne5	81
Avenida Carranza	8	Avenida Montezuma n/s	CDS	2	655	32	20,960	E	C&G	zne1	74
Avenida Carranza	3	Calle Colima n/s	Calle Nogales s/s	2	1,980	32	63,360	E	C&G	zne5	82
Avenida Carranza	6	Calle Durango n/s	Calle Sinaloa s/s	2	615	32	19,680	E	C&G	zne1	77



**City of La Quinta  
PCI Report 2020  
Alphabetical**

Name	Section	From	To	Lns	Length	Width	True Area	Rank	Edge	Zone	PCI
Avenida Carranza	2	Calle Madrid n/s	Calle Colima s/s	2	1,930	32	61,760	E	C&G	zne5	81
Avenida Carranza	4	Calle Nogales n/s	Calle Sonora s/s	2	1,280	32	40,960	E	C&G	zne1	77
Avenida Carranza	7	Calle Sinaloa n/s	Avenida Montezuma s/s	2	1,200	32	38,400	E	C&G	zne1	72
Avenida Carranza	5	Calle Sonora n/s	Calle Durango s/s	2	570	32	18,240	E	C&G	zne1	76
Avenida Carranza	1	Calle Tecate n/s	Calle Madrid s/s	2	1,935	32	61,920	E	C&G	zne5	79
Avenida Cortez	1	Avenida Montezuma e/s	Calle Colima s/s	2	1,960	32	62,720	E	C&G	zne5	79
Avenida Cortez	3	Calle Durango n/s	Calle Sinaloa s/s	2	625	32	20,000	E	C&G	zne1	79
Avenida Cortez	2	Calle Durango s/s	Calle Sonora n/s	2	575	32	18,400	E	C&G	zne1	82
Avenida Diaz	9	Avenida Montezuma n/s	Calle Yucatan s/s	2	690	32	22,080	E	C&G	zne1	74
Avenida Diaz	4	Calle Colima n/s	Calle Nogales s/s	2	1,980	32	63,360	E	C&G	zne5	77
Avenida Diaz	7	Calle Durango n/s	Calle Sinaloa s/s	2	620	32	19,840	E	C&G	zne1	73
Avenida Diaz	3	Calle Madrid n/s	Calle Colima s/s	2	1,940	32	62,080	E	C&G	zne5	76
Avenida Diaz	5	Calle Nogales n/s	Calle Sonora s/s	2	1,295	32	41,440	E	C&G	zne1	82
Avenida Diaz	8	Calle Sinaloa n/s	Avenida Montezuma s/s	2	450	32	14,400	E	C&G	zne1	79
Avenida Diaz	6	Calle Sonora n/s	Calle Durango s/s	2	575	32	18,400	E	C&G	zne1	79
Avenida Diaz	1	Calle Tecate n/s	Calle Madrid s/s	2	1,940	32	62,080	B	C&G	zne5	75
Avenue 47	1	Washington Street e/s	Adams Street w/s	2	2,515	43	108,145	E	C&G	zne2	46
Avenue 48	2	Dune Palms Rd w/s	Jefferson Ave w/s	4	2,620	80	161,280	B	C&G	zne2	86
Avenue 48	1	Washington Street e/s	Dune Palms Rd w/s	4	5,230	80	340,780	E	C&G	zne2	87
Avenue 50	1	Eisenhower Drive e/s	Washington St w/s	4	3,965	66	232,990	E	C&G	zne2	44
Avenue 50	5	Jefferson Street e/s shar	Madison Street w/s shared	2	5,190	30	155,700	B	C&G	zne2	61
Avenue 50	3	Park Avenue e/s	Jefferson Street w/s	4	4,730	72	287,860	B	C&G	zne2	91
Avenue 50	2	Washington Street e/s	Park Avenue w/s	4	3,140	72	181,080	B	C&G	zne2	87
Avenue 52	1	Avenida Bermudas e/s	Washington St w/s	4	2,735	82	178,280	E	C&G	zne1	59
Avenue 52	4	Jefferson Street e/s	Madison Street e/s	3	5,215	65	258,975	B	NON	zne2	77
Avenue 52	5	Madison Street e/s (eastbound)	Monroe St w/s (eastbound)	2	5,275	32	124,800	A	C&G	zne2	69
Avenue 52	3	Silverrock Way e/s	Jefferson St w/s	3	4,860	72	284,120	B	C&G	zne2	97
Avenue 52	2	Washington Street w/s	Silverrock Way e/s	4	3,520	82	216,640	B	C&G	zne1	80
Avenue 53	2	End	Monroe St w/s	2	815	50	40,750	E	NON	zne3	81
Avenue 54	2	Jefferson Street e/s	Madison Street e/s	3	5,070	56	226,320	B	C&G	zne3	100
Avenue 54	1	Monroe Street w/s	Madison Street e/s	2	5,400	25	197,000	B	NON	zne3	96
Avenue 54	3	W/S Jefferson Ave	End	2	2,500	50	125,000	E	C&G	zne3	76
Avenue 58	1	Jefferson Street e/s	Madison Street w/s	3	5,250	64	316,000	B	NON	zne3	94

**City of La Quinta  
PCI Report 2020  
Alphabetical**

Name	Section	From	To	Ln	Length	Width	True Area	Rank	Edge	Zone	PCI
Avenue 58	2	Madison Street e/s	Monroe St w/s	5	5,270	68	343,360	A	C&G	zne3	99
Avenue 60	1	Madison St w/s	Monroe St w/s	3	5,300	57	252,100	A	C&G	zne3	81
Avenue 60	2	Monroe St e/s	City Limits	2	1,335	25	33,375	A	NON	zne3	73
Avenue 62	1	Monroe St w/s	End	2	3,680	26	95,680	A	NON	zne3	82
Avenida Bermudas	7	Calle Chillon n/s	Calle Tecate n/s	2	3,195	41	130,995	C	C&G	zne5	78
Avenida Bermudas	5	Calle Nogales n/s	Calle Chillon n/s	4	3,120	61	190,320	C	C&G	zne5	81
Avenida Bermudas	9	Calle Tampico n/s	END	2	515	46	19,690	E	C&G	zne1	83
Avenida Bermudas	1	Calle Tampico s/s	Calle Sinaloa n/s	3	1,205	46	50,005	E	C&G	zne1	85
Avenida Bermudas	4	Calloe Sinaloa s/s	Calle Nogales n/s	4	2,565	61	156,465	C	C&G	zne1	94
Avenida La Fonda	3	Calle Tamazula e/s	Calle Rondo w/s	1	1,255	50	62,750	E	C&G	zne1	76
Avenida La Fonda	1	Desert Club Dr e/s	Washington w/s	2	1,990	32	63,680	E	C&G	zne1	74
Avenida La Fonda	2	Desert Club Drive w/s	Avenida Bermudas e/s	1	630	64	40,320	E	C&G	zne1	79
Avenida Herrera	8	Avenida Montezuma n/s	CDS	2	625	32	21,536	E	C&G	zne1	64
Avenida Herrera	3	Calle Colima s/s	Calle Nogales s/s	2	2,000	32	64,000	E	C&G	zne5	79
Avenida Herrera	6	Calle Durango n/s	Calle Sinaloa s/s	2	620	32	19,840	E	C&G	zne1	75
Avenida Herrera	2	Calle Madrid n/s	Calle Colima s/s	2	1,930	32	61,760	E	C&G	zne5	77
Avenida Herrera	4	Calle Nogales n/s	Calle Sonora s/s	2	1,295	32	41,440	E	C&G	zne1	78
Avenida Herrera	7	Calle Sinaloa n/s	Avenida Montezuma s/s	2	1,275	32	40,800	E	C&G	zne1	74
Avenida Herrera	5	Calle Sonora n/s	Calle Durango s/s	2	555	32	17,760	E	C&G	zne1	77
Avenida Herrera	1	CDS	Calle Madrid s/s	2	1,855	32	61,376	E	C&G	zne5	77
Avenida Juarez	9	Avenida Montezuma n/s	Calle Yucatan s/s	2	740	32	23,680	E	C&G	zne1	80
Avenida Juarez	4	Calle Colima n/s	Calle Chihuahua s/s	2	1,270	32	40,640	E	C&G	zne5	77
Avenida Juarez	7	Calle Durango n/s	Calle Sinaloa s/s	2	620	32	19,840	E	C&G	zne1	82
Avenida Juarez	3	Calle Madrid n/s	Calle Colima s/s	2	1,930	32	61,760	E	C&G	zne5	74
Avenida Juarez	5	Calle Nogales s/s	Calle Sonora s/s	2	1,325	32	42,400	E	C&G	zne1	86
Avenida Juarez	8	Calle Sinaloa n/s	Avenida Montezuma s/s	2	380	32	12,160	E	C&G	zne1	79
Avenida Juarez	6	Calle Sonora n/s	Calle Durango s/s	2	565	32	18,080	E	C&G	zne1	82
Avenida Juarez	1	Calle Tecate n/s	Calle Madrid s/s	2	1,950	32	62,400	E	C&G	zne5	75
Avenida La Jarita	1	Calle Quinto e/s	Calle Rondo w/s	2	525	32	16,800	E	C&G	zne1	82
Avenida La Torres	1	Calle Rondo w/s	Calle Quinto e/s	2	665	32	21,280	E	C&G	zne1	84
Avenida Madero	10	Avenida Montezuma e/s	Calle Monterey n/s	2	350	33	11,550	E	C&G	zne5	82
Avenida Madero	3	Calle Arroba n/s	Calle Colima s/s	2	625	32	20,000	E	C&G	zne5	77
Avenida Madero	4	Calle Colima n/s	Calle Monterey s/s	2	635	32	20,320	E	C&G	zne5	78

**City of La Quinta  
PCI Report 2020  
Alphabetical**

Name	Section	From	To	Lns	Length	Width	True Area	Rank	Edge	Zone	PCI
Avenida Madero	8	Calle Durango n/s	Calle Sinaloa s/s	2	620	33	20,460	E	C&G	zne1	80
Avenida Madero	2	Calle Madrid n/s	Calle Arroba s/s	2	1,290	32	41,280	E	C&G	zne5	79
Avenida Madero	9	Calle Sinaloa n/s	Avenida Montezuma s/s	2	300	33	9,900	E	C&G	zne1	80
Avenida Madero	7	Calle Sonora n/s	Calle Durango s/s	2	565	32	18,080	E	C&G	zne1	83
Avenida Madero	1	Calle Tecate n/s	Calle Madrid s/s	2	1,945	32	62,240	E	C&G	zne5	79
Avenida Madero	6	CDS	Calle Sonora s/s	2	880	32	31,639	E	C&G	zne1	85
Avenida Martinez	1	Avenida Bermudas e/s	Calle Madrid s/s	2	785	32	25,120	E	C&G	zne5	74
Avenida Martinez	3	Calle Colima n/s	Calle Nogales s/s	2	1,990	32	63,680	E	C&G	zne5	78
Avenida Martinez	6	Calle Durango n/s	Calle Sinaloa s/s	2	625	32	20,000	E	C&G	zne1	84
Avenida Martinez	2	Calle Madrid n/s	Calle Colima s/s	2	1,940	32	62,080	E	C&G	zne5	77
Avenida Martinez	4	Calle Nogales n/s	Calle Sonora s/s	2	1,285	32	41,120	E	C&G	zne1	72
Avenida Martinez	7	Calle Sinaloa n/s	Eisenhower Dr e/s	2	1,185	32	37,920	E	C&G	zne1	84
Avenida Martinez	5	Calle Sonora n/s	Calle Durango s/s	2	560	32	17,920	E	C&G	zne1	77
Avenida Martinez	8	Eisenhower Dr e/s	Calle Tampico s/s	2	500	36	18,000	E	C&G	zne1	82
Avenida Mendoza	8	Avenida Montezuma n/s	Calle Tampico s/s	2	375	32	12,000	E	C&G	zne1	68
Avenida Mendoza	3	Calle Colima n/s	Calle Nogales s/s	2	1,990	32	63,680	E	C&G	zne5	80
Avenida Mendoza	6	Calle Durango n/s	Calle Sinaloa s/s	2	620	32	19,840	E	C&G	zne1	82
Avenida Mendoza	2	Calle Madrid n/s	Calle Colima s/s	2	1,940	32	62,080	E	C&G	zne5	79
Avenida Mendoza	4	Calle Nogales n/s	Calle Sonora s/s	2	1,285	32	41,120	E	C&G	zne1	73
Avenida Mendoza	7	Calle Sinaloa n/s	Avenida Montezuma s/s	2	1,025	32	32,800	E	C&G	zne1	84
Avenida Mendoza	5	Calle Sonora n/s	Calle Durango s/s	2	570	32	18,240	E	C&G	zne1	73
Avenida Mendoza	1	CDS	Calle Madrid s/s	2	125	32	6,016	E	C&G	zne5	72
Avenida Montezuma (Res.)	1	Avenida Juarez w/s	Avenida Alvarado w/s	2	950	32	30,400	E	C&G	zne1	100
Avenida Montezuma	4	Avenida Bermudas w/s	Eisenhower Dr e/s	1	1,075	52	55,900	E	C&G	zne1	80
Avenida Montezuma	3	Avenida Carranza w/s	Eisenhower Dr w/s	2	1,275	37	47,175	E	C&G	zne1	56
Avenida Montezuma	2	Calle Nogales n/s	Avenida Carranza w/s	2	3,295	32	105,440	E	C&G	zne1	87
Avenida Montezuma	1	S End/Avenida Madero	Calle Nogales s/s	2	5,405	32	172,960	E	C&G	zne1	82
Avenida Morales	1	Avenida Montezuma s/s	Calle Durango n/s	2	600	32	19,200	E	C&G	zne1	77
Avenida Naranja	1	Calle Rondo w/s	Calle Quinto e/s	2	510	32	16,320	E	C&G	zne1	79
Avenida Navarro	7	Avenida Montezuma n/s	Calle Tampico s/s	2	615	32	19,680	E	C&G	zne1	64
Avenida Navarro	1	Calle Chillon n/s	Calle Colima s/s	2	1,280	32	40,960	E	C&G	zne5	76
Avenida Navarro	2	Calle Colima n/s	Calle Nogales s/s	2	1,990	32	63,680	E	C&G	zne5	74
Avenida Navarro	5	Calle Durango n/s	Calle Sinaloa s/s	2	620	32	19,840	E	C&G	zne1	82

**City of La Quinta  
PCI Report 2020  
Alphabetical**

Name	Section	From	To	Lns	Length	Width	True Area	Rank	Edge	Zone	PCI
Avenida Navarro	3	Calle Nogales n/s	Calle Sonora s/s	2	1,280	32	40,960	E	C&G	zne1	77
Avenida Navarro	6	Calle Sinaloa n/s	Avenida Montezuma s/s	2	1,230	32	39,360	E	C&G	zne1	84
Avenida Navarro	4	Calle Sonora n/s	Calle Durango s/s	2	575	32	18,400	E	C&G	zne1	72
Avenida Nuestra	2	Calle Kalima e/s	Calle Guatemala w/s	2	1,080	29	31,320	E	C&G	zne1	81
Avenida Nuestra	1	Calle Rondo	Calle Tamazula	2	1,260	32	40,320	E	C&G	zne1	86
Avenida Obregon	9	Avenida Alvarado w/s	CDS	2	625	32	18,763	E	C&G	zne1	78
Avenida Obregon	8	Avenida Montezuma n/s	Avenida Montezuma res s/s	2	90	32	2,880	E	C&G	zne1	74
Avenida Obregon	3	Calle Colima n/s	Calle Nogales s/s	2	1,980	32	63,360	E	C&G	zne5	80
Avenida Obregon	6	Calle Durango n/s	Calle Sinaloa s/s	2	620	32	19,840	E	C&G	zne1	73
Avenida Obregon	2	Calle Madrid n/s	Calle Colima s/s	2	1,935	32	61,920	E	C&G	zne5	81
Avenida Obregon	4	Calle Nogales n/s	Calle Sonora s/s	2	1,285	32	41,120	E	C&G	zne1	82
Avenida Obregon	7	Calle Sinaloa n/s	Avenida Montezuma s/s	2	875	32	28,000	E	C&G	zne1	74
Avenida Obregon	5	Calle Sonora n/s	Calle Durango s/s	2	565	32	18,080	E	C&G	zne1	79
Avenida Obregon	1	Calle Tecate n/s	Calle Madrid s/s	2	1,935	32	61,920	E	C&G	zne5	81
Avenida Ramirez	8	Avenida Montezuma n/s	CDS	2	630	32	22,624	E	C&G	zne1	69
Avenida Ramirez	3	Calle Colima n/s	Calle Nogales s/s	2	1,980	32	63,360	E	C&G	zne5	82
Avenida Ramirez	6	Calle Durango n/s	Calle Sinaloa s/s	2	610	32	19,520	E	C&G	zne1	78
Avenida Ramirez	2	Calle Madrid n/s	Calle Colima s/s	2	1,935	32	61,920	E	C&G	zne5	82
Avenida Ramirez	4	Calle Nogales n/s	Calle Sonora s/s	2	1,280	32	40,960	E	C&G	zne1	80
Avenida Ramirez	7	Calle Sinaloa n/s	Avenida Montezuma s/s	2	1,285	32	41,120	E	C&G	zne1	76
Avenida Ramirez	5	Calle Sonora n/s	Calle Durango s/s	2	575	32	18,400	E	C&G	zne1	80
Avenida Ramirez	1	Calle Tecate n/s	Calle Madrid s/s	2	1,935	32	61,920	E	C&G	zne5	77
Avenida Rubio	8	Avenida Montezuma n/s	Calle Yucatan s/s	2	615	32	19,680	E	C&G	zne1	81
Avenida Rubio	3	Calle Colima n/s	Calle Nogales s/s	2	1,980	32	63,360	E	C&G	zne5	79
Avenida Rubio	6	Calle Durango n/s	Calle Sinaloa s/s	2	615	32	19,680	E	C&G	zne1	78
Avenida Rubio	2	Calle Madrid n/s	Calle Colima s/s	2	1,940	32	62,080	E	C&G	zne5	76
Avenida Rubio	4	Calle Nogales n/s	Calle Sonora s/s	2	1,280	32	40,960	E	C&G	zne1	83
Avenida Rubio	7	Calle Sinaloa n/s	Avenida Montezuma s/s	2	535	32	17,120	E	C&G	zne1	80
Avenida Rubio	5	Calle Sonora n/s	Calle Durango s/s	2	565	32	18,080	E	C&G	zne1	83
Avenida Rubio	1	Calle Tecate n/s	Calle Madrid s/s	2	1,950	32	62,400	E	C&G	zne5	75
Avenida Tujunga	2	Calle Quinto e/s	Calle Rondo w/s	2	620	32	19,840	E	C&G	zne1	77
Avenida Tujunga	1	End	Calle Quinto w/s	2	550	32	17,600	E	C&G	zne1	83
Avenida Ultimo	1	W. End	Calle Rondo w/s	2	1,170	32	37,440	E	C&G	zne1	82

**City of La Quinta  
PCI Report 2020  
Alphabetical**

Name	Section	From	To	Ln	Length	Width	True Area	Rank	Edge	Zone	PCI
Avenida Vallejo	8	Avenida Montezuma n/s	CDS	2	635	33	24,340	E	C&G	zne1	67
Avenida Vallejo	3	Calle Colima n/s	Calle Nogales s/s	2	1,980	32	63,360	E	C&G	zne5	78
Avenida Vallejo	6	Calle Durango n/s	Calle Sinaloa s/s	2	625	33	20,625	E	C&G	zne1	72
Avenida Vallejo	2	Calle Madrid n/s	Calle Colima s/s	2	1,930	32	61,760	E	C&G	zne5	74
Avenida Vallejo	4	Calle Nogales n/s	Calle Sonora s/s	2	1,280	32	40,960	E	C&G	zne1	79
Avenida Vallejo	7	Calle Sinaloa n/s	Avenida Montezuma s/s	2	1,295	33	42,735	E	C&G	zne1	75
Avenida Vallejo	5	Calle Sonora n/s	Calle Durango s/s	2	570	32	18,240	E	C&G	zne1	75
Avenida Vallejo	1	Calle Tecate n/s	Calle Madrid s/s	2	1,930	32	61,760	E	C&G	zne5	81
Avenida Velasco	8	Avenida Montezuma n/s	CDS	2	630	32	23,549	E	C&G	zne1	79
Avenida Velasco	3	Calle Colima n/s	Calle Nogales s/s	2	1,990	32	63,680	E	C&G	zne5	79
Avenida Velasco	5	Calle Durango n/s	Calle Sinaloa s/s	2	630	32	20,160	E	C&G	zne1	73
Avenida Velasco	2	Calle Madrid n/s	Calle Colima s/s	2	1,925	32	61,600	E	C&G	zne5	76
Avenida Velasco	03a	Calle Nogales n/s	Calle Sonora s/s	2	1,300	32	41,600	E	C&G	zne1	78
Avenida Velasco	6	Calle Sinaloa n/s	Avenida Montezuma s/s	2	1,300	32	41,600	E	C&G	zne1	72
Avenida Velasco	4	Calle Sonora n/s	Calle Durango n/s	2	580	32	18,560	E	C&G	zne1	74
Avenida Velasco	1	CDS	Calle Madrid s/s	2	1,550	32	51,541	E	C&G	zne5	73
Avenida Villa	1	Avenida Bermudas e/s	Calle Colima s/s	2	1,700	32	54,400	E	C&G	zne5	56
Avenida Villa	7	Avenida Navarro w/s	Calle Tampico s/s	2	535	32	17,120	E	C&G	zne1	68
Avenida Villa	2	Calle Colima n/s	Calle Nogales s/s	2	1,990	32	63,680	E	C&G	zne5	80
Avenida Villa	5	Calle Durango n/s	Calle Sinaloa s/s	2	620	32	19,840	E	C&G	zne1	83
Avenida Villa	3	Calle Nogales n/s	Calle Sonora s/s	2	1,285	32	41,120	E	C&G	zne1	75
Avenida Villa	6	Calle Sinaloa n/s	Avenida Navarro w/s	2	1,180	32	37,760	E	C&G	zne1	83
Avenida Villa	4	Calle Sonora n/s	Calle Durango s/s	2	570	32	18,240	E	C&G	zne1	76
Bayberry Lane	1	Coldbrook Ln e/s	Deerbrook Ln w/s	2	850	36	30,600	E	C&G	zne4	79
Bayberry Lane	2	Deerbrook Ln e/s	Sunbrook Ln w/s	2	220	36	7,920	E	C&G	zne4	73
Bayberry Lane	3	Sunbrook Ln e/s	Adams St w/s	2	130	36	4,680	E	C&G	zne4	76
Birchcrest Circle	1	Bayberry Ln n/s	Bayberry Ln n/s	2	1,400	32	44,800	E	C&G	zne4	83
BLACKHAWK WAY	1	Dune Palms Road w/s	Adams Street e/s	3	2,600	44	114,400	B	C&G	zne2	79
Blazing Star Trail	1	Star Flower Trail n/s	Dune Palm Road e/s	2	1,880	36	67,680	E	C&G	zne4	82
Bottlebrush Drive	1	CDS	Date Palm Avenue w/s	2	1,260	32	41,939	E	C&G	zne2	69
Bradford Circle	1	Seeley Drive	End	2	640	36	23,040	E	C&G	zne4	77
Bridgette Way	1	Desert Stream n/s	Miles Avenue s/s	2	1,500	36	54,000	E	C&G	zne4	85
Buttercup Lane	2	Blazing Star Trail s/s	Marigold Lane n/s	2	420	32	13,440	E	C&G	zne4	81

**City of La Quinta  
PCI Report 2020  
Alphabetical**

Name	Section	From	To	Lns	Length	Width	True Area	Rank	Edge	Zone	PCI
Buttercup Lane	1	End	Blazing Star Trail n/s	2	450	32	14,400	E	C&G	zne4	79
Cahuilla Park Road	1	Jefferson Ave w/s	End	2	2,185	30	65,550	B	NON	zne1	76
Calle Amigo	1	Avenida Bermudas e/s	Desert Club Drive w/s	2	645	24	15,480	E	C&G	zne1	78
Calle Arroba	7	Avenida Alvarado e/s	Avenida Obregon w/s	2	220	32	7,040	E	C&G	zne5	82
Calle Arroba	9	Avenida Carranza e/s	Avenida Ramirez w/s	2	220	32	7,040	E	C&G	zne5	82
Calle Arroba	2	Avenida Cortez e/s	Avenida Madero w/s	2	220	32	7,040	E	C&G	zne5	83
Calle Arroba	5	Avenida Diaz e/s	Avenida Rubio w/s	2	220	32	7,040	E	C&G	zne5	82
Calle Arroba	12	Avenida Herrera e/s	Avenida Velasco w/s	2	220	32	7,040	E	C&G	zne5	81
Calle Arroba	4	Avenida Juarez e/s	Avenida Diaz w/s	2	220	32	7,040	E	C&G	zne5	82
Calle Arroba	3	Avenida Madero e/s	Avenida Juarez w/s	2	220	32	7,040	E	C&G	zne5	82
Calle Arroba	15	Avenida Martinez e/s	Avenida Mendoza w/s	2	220	32	7,040	E	C&G	zne5	83
Calle Arroba	16	Avenida Mendoza e/s	Avenida Villa w/s	2	220	32	7,040	E	C&G	zne5	81
Calle Arroba	1	Avenida Montezuma e/s	Avenida Cortez w/s	2	255	32	8,160	E	C&G	zne5	77
Calle Arroba	18	Avenida Navarro e/s	Avenida Bermudas w/s	2	225	32	7,200	E	C&G	zne5	81
Calle Arroba	8	Avenida Obregon e/s	Avenida Carranza w/s	2	220	32	7,040	E	C&G	zne5	82
Calle Arroba	10	Avenida Ramirez e/s	Avenida Vallejo w/s	2	220	32	7,040	E	C&G	zne5	80
Calle Arroba	6	Avenida Rubio e/s	Avenida Alvarado w/s	2	220	32	7,040	E	C&G	zne5	82
Calle Arroba	11	Avenida Vallejo e/s	Avenida Herrera w/s	2	220	32	7,040	E	C&G	zne5	81
Calle Arroba	13	Avenida Velasco e/s	Eisenhower Dr w/s	2	225	32	7,200	E	C&G	zne5	83
Calle Arroba	17	Avenida Villa e/s	Avenida Navarro w/s	2	220	32	7,040	E	C&G	zne5	81
Calle Arroba	14	Eisenhower Dr e/s	Avenida Martinez w/s	2	220	32	7,040	E	C&G	zne5	84
Calle Barcelona	1	Desert Club Drive w/s	Avenida Bermudas e/s	2	645	24	15,480	E	ROL	zne1	69
Caleo Bay	1	47th Ave	48th Ave	2	2,800	40	112,000	E	C&G	zne2	86
Calle Cadiz	2	Calle Fortuna s/s	Calle Guatemala w/s	2	225	32	7,200	E	ROL	zne1	80
Calle Cadiz	1	Desert Club Drive e/s	Calle Fortuna s/s	2	680	23	15,640	E	ROL	zne1	83
Calle Cadiz	3	Desert Club w/s	Avenida Bermudas e/s	2	640	25	16,000	E	ROL	zne1	70
Calle Chihuahua	4	Avenida Alvarado e/s	Avenida Obregon w/s	2	220	32	7,040	E	C&G	zne5	79
Calle Chihuahua	6	Avenida Carranza e/s	Avenida Ramirez w/s	2	220	32	7,040	E	C&G	zne5	81
Calle Chihuahua	2	Avenida Diaz e/s	Avenida Rubio w/s	2	220	32	7,040	E	C&G	zne5	79
Calle Chihuahua	9	Avenida Herrera e/s	Avenida Velasco w/s	2	220	32	7,040	E	C&G	zne5	79
Calle Chihuahua	12	Avenida Martinez e/s	Avenida Mendoza w/s	2	220	32	7,040	E	C&G	zne5	77
Calle Chihuahua	13	Avenida Mendoza e/s	Avenida Villa w/s	2	220	32	7,040	E	C&G	zne5	79
Calle Chihuahua	1	Avenida Montezuma e/s	Avenida Diaz w/s	2	310	32	9,920	E	C&G	zne5	79

**City of La Quinta  
PCI Report 2020  
Alphabetical**

Name	Section	From	To	Lns	Length	Width	True Area	Rank	Edge	Zone	PCI
Calle Chihuahua	15	Avenida Navarro e/s	Avenida Bermudas w/s	2	220	32	7,040	E	C&G	zne5	78
Calle Chihuahua	5	Avenida Obregon e/s	Avenida Carranza w/s	2	220	32	7,040	E	C&G	zne5	77
Calle Chihuahua	7	Avenida Ramirez e/s	Avenida Vallejo w/s	2	220	32	7,040	E	C&G	zne5	81
Calle Chihuahua	3	Avenida Rubio e/s	Avenida Alvarado w/s	2	220	32	7,040	E	C&G	zne5	78
Calle Chihuahua	8	Avenida Vallejo e/s	Avenida Herrera w/s	2	220	32	7,040	E	C&G	zne5	79
Calle Chihuahua	10	Avenida Velasco e/s	Eisenhower Dr w/s	2	220	32	7,040	E	C&G	zne5	79
Calle Chihuahua	14	Avenida Villa e/s	Avenida Navarro e/s	2	220	32	7,040	E	C&G	zne5	78
Calle Chihuahua	11	Eisenhower Dr e/s	Avenida Martinez w/s	2	220	32	7,040	E	C&G	zne5	79
Calle Chillon	7	Avenida Alvarado e/s	Avenida Obregon w/s	2	220	32	7,040	E	C&G	zne5	77
Calle Chillon	9	Avenida Carrenza e/s	Avenida Ramirez w/s	2	220	32	7,040	E	C&G	zne5	78
Calle Chillon	2	Avenida Cortez e/s	Avenida Madero w/s	2	220	32	7,040	E	C&G	zne5	79
Calle Chillon	5	Avenida Diaz e/s	Avenida Rubio w/s	2	220	32	7,040	E	C&G	zne5	79
Calle Chillon	12	Avenida Herrera e/s	Avenida Velasco w/s	2	220	32	7,040	E	C&G	zne5	77
Calle Chillon	4	Avenida Jaurez e/s	Avenida Diaz w/s	2	220	32	7,040	E	C&G	zne5	79
Calle Chillon	3	Avenida Madero e/s	Avenida Juarez w/s	2	220	32	7,040	E	C&G	zne5	81
Calle Chillon	15	Avenida Martinez e/s	Avenida Mendoza w/s	2	220	32	7,040	E	C&G	zne5	79
Calle Chillon	16	Avenida Mendoza e/s	Avenida Villa w/s	2	220	32	7,040	E	C&G	zne5	77
Calle Chillon	1	Avenida Montezuma e/s	Avenida Cortez w/s	2	180	32	5,760	E	C&G	zne5	81
Calle Chillon	8	Avenida Obregon e/s	Avenida Carrenza w/s	2	220	32	7,040	E	C&G	zne5	77
Calle Chillon	10	Avenida Ramirez e/s	Avenida Vallejo w/s	2	220	32	7,040	E	C&G	zne5	79
Calle Chillon	6	Avenida Rubio e/s	Avenida Alvarado w/s	2	220	32	7,040	E	C&G	zne5	77
Calle Chillon	11	Avenida Vallejo e/s	Avenida Herrera w/s	2	220	32	7,040	E	C&G	zne5	75
Calle Chillon	13	Avenida Velasco e/s	Eisenhower Dr w/s	2	220	32	7,040	E	C&G	zne5	79
Calle Chillon	17	Avenida Villa e/s	Avenida Bermudas w/s	2	320	32	10,240	E	C&G	zne5	80
Calle Chillon	14	Eisenhower Dr e/s	Avenida Martinez w/s	2	220	32	7,040	E	C&G	zne5	79
Calle Colima	1	Avenida Montezuma e/s	Eisenhower Dr w/s	2	3,260	32	104,320	E	C&G	zne5	77
Calle Colima	2	Eisenhower Dr e/s	Avenida Bermudas w/s	2	1,250	32	40,000	E	C&G	zne5	77
Calle Durango	1	Avenida Montezuma e/s	Eisenhower Dr w/s	2	3,460	32	110,720	E	C&G	zne1	74
Calle Durango	2	Eisenhower Dr e/s	Avenida Bermudas w/s	2	1,250	32	40,000	E	C&G	zne1	78
Calle Ensenada	6	Avenida Alvarado e/s	Avenida Obregon w/s	2	220	32	7,040	E	C&G	zne1	85
Calle Ensenada	8	Avenida Carranza e/s	Avenida Ramirez w/s	2	220	32	7,040	E	C&G	zne1	78
Calle Ensenada	4	Avenida Diaz e/s	Avenida Rubio w/s	2	220	32	7,040	E	C&G	zne1	87
Calle Ensenada	11	Avenida Herrera e/s	Avenida Velasco w/s	2	220	32	7,040	E	C&G	zne1	81

**City of La Quinta  
PCI Report 2020  
Alphabetical**

Name	Section	From	To	Lns	Length	Width	True Area	Rank	Edge	Zone	PCI
Calle Ensenada	3	Avenida Juarez e/s	Avenida Diaz w/s	2	220	32	7,040	E	C&G	zne1	85
Calle Ensenada	2	Avenida Madero e/s	Avenida Juarez w/s	2	220	32	7,040	E	C&G	zne1	87
Calle Ensenada	14	Avenida Martinez e/s	Avenida Mendoza w/s	2	220	32	7,040	E	C&G	zne1	81
Calle Ensenada	15	Avenida Mendoza e/s	Avenida Villa w/s	2	220	32	7,040	E	C&G	zne1	80
Calle Ensenada	1	Avenida Montezuma e/s	Avenida Madero w/s	2	200	32	6,400	E	C&G	zne1	86
Calle Ensenada	17	Avenida Navarro e/s	Avenida Bermudas w/s	2	220	32	7,040	E	C&G	zne1	79
Calle Ensenada	7	Avenida Obregon e/s	Avenida Carranza w/s	2	220	32	7,040	E	C&G	zne1	81
Calle Ensenada	9	Avenida Ramirez e/s	Avenida Vallejo w/s	2	220	32	7,040	E	C&G	zne1	80
Calle Ensenada	5	Avenida Rubio e/s	Avenida Alvarado w/s	2	220	32	7,040	E	C&G	zne1	86
Calle Ensenada	10	Avenida Vallejo e/s	Avenida Herrera w/s	2	220	32	7,040	E	C&G	zne1	79
Calle Ensenada	12	Avenida Velasco e/s	Eisenhower Dr w/s	2	220	32	7,040	E	C&G	zne1	80
Calle Ensenada	16	Avenida Villa e/s	Avenida Navarro w/s	2	220	32	7,040	E	C&G	zne1	81
Calle Ensenada	13	Eisenhower Dr e/s	Avenida Martinez w/s	2	220	32	7,040	E	C&G	zne1	79
Calle Fortuna	1	Desert Club Drive e/s	Calle Cadiz n/s	2	695	25	17,375	E	ROL	zne1	80
Calle Guatemala	1	Avenida Nuestra n/s	Avenida La Fonda s/s	2	620	32	19,840	E	C&G	zne1	78
Calle Guaymas	1	Avenida Tujunga s/s	Avenida Naranja n/s	2	625	32	20,000	E	C&G	zne1	74
Calle Hidalgo	2	Avenida Carranza e/s	Avenida Ramirez w/s	2	220	32	7,040	E	C&G	zne1	79
Calle Hidalgo	5	Avenida Herrera e/s	Avenida Velasco w/s	2	220	32	7,040	E	C&G	zne1	81
Calle Hidalgo	8	Avenida Martinez e/s	Avenida Mendoza w/s	2	220	32	7,040	E	C&G	zne1	84
Calle Hidalgo	9	Avenida Mendoza e/s	Avenida Villa w/s	2	220	32	7,040	E	C&G	zne1	84
Calle Hidalgo	11	Avenida Navarro e/s	Avenida Bermudas w/s	2	220	32	7,040	E	C&G	zne1	85
Calle Hidalgo	1	Avenida Obregon e/s	Avenida Carranza w/s	2	225	32	7,200	E	C&G	zne1	77
Calle Hidalgo	3	Avenida Ramirez e/s	Avenida Vallejo w/s	2	220	32	7,040	E	C&G	zne1	76
Calle Hidalgo	4	Avenida Vallejo e/s	Avenida Herrera w/s	2	220	32	7,040	E	C&G	zne1	81
Calle Hidalgo	6	Avenida Velasco e/s	Eisenhower Dr w/s	2	220	32	7,040	E	C&G	zne1	83
Calle Hidalgo	10	Avenida Villa e/s	Avenida Navarro w/s	2	220	32	7,040	E	C&G	zne1	84
Calle Hidalgo	7	Eisenhower Dr e/s	Avenida Martinez w/s	2	220	32	7,040	E	C&G	zne1	83
Calle Hueneme	1	Avenida Nuestra n/s	Avenida La Fonda s/s	2	620	32	19,840	E	C&G	zne1	77
Calico Circle	1	Blazing Star Trail n/s	CDS	2	490	32	19,159	E	C&G	zne4	82
Calle Jacumba	1	Avenida La Fonda s/s	Avenida Nuestra n/s	2	620	32	19,840	E	C&G	zne1	78
Calle Kalima	1	Avenida Nuestra n/s	CDS	2	610	32	22,999	E	C&G	zne1	80
Calle Iloilo	1	Avenida Nuestra n/s	Avenida La Fonda s/s	2	620	32	19,840	E	C&G	zne1	80
Calle Madrid	1	Avenida Cortez e/s	Eisenhower Dr w/s	2	3,100	32	99,200	E	C&G	zne5	72



**City of La Quinta  
PCI Report 2020  
Alphabetical**

Name	Section	From	To	Ln	Length	Width	True Area	Rank	Edge	Zone	PCI
Calle Madrid	2	Eisenhower Dr e/s	Avenida Bermudas w/s	2	600	32	19,200	E	C&G	zne5	73
Calle Monterey	5	Avenida Alvarado e/s	Avenida Obregon w/s	2	220	32	7,040	E	C&G	zne5	79
Calle Monterey	7	Avenida Carranza e/s	Avenida Ramirez w/s	2	220	32	7,040	E	C&G	zne5	79
Calle Monterey	3	Avenida Diaz e/s	Avenida Rubio w/s	2	220	32	7,040	E	C&G	zne5	81
Calle Monterey	10	Avenida Herrera e/s	Avenida Velasco w/s	2	220	32	7,040	E	C&G	zne5	81
Calle Monterey	2	Avenida Madero e/s	Avenida Diaz w/s	2	440	32	14,080	E	C&G	zne5	79
Calle Monterey	13	Avenida Martinez e/s	Avenida Mendoza w/s	2	220	32	7,040	E	C&G	zne5	77
Calle Monterey	14	Avenida Mendoza e/s	Avenida Villa w/s	2	220	32	7,040	E	C&G	zne5	78
Calle Monterey	1	Avenida Montezuma e/s	Avenida Madero w/s	2	235	32	7,520	E	C&G	zne5	78
Calle Monterey	16	Avenida Navarro e/s	Avenida Bermudas w/s	2	220	32	7,040	E	C&G	zne5	77
Calle Monterey	6	Avenida Obregon e/s	Avenida Carranza w/s	2	220	32	7,040	E	C&G	zne5	89
Calle Monterey	8	Avenida Ramirez e/s	Avenida Vallejo w/s	2	220	32	7,040	E	C&G	zne5	79
Calle Monterey	4	Avenida Rubio e/s	Avenida Alvarado w/s	2	220	32	7,040	E	C&G	zne5	79
Calle Monterey	9	Avenida Vallajo e/s	Avenida Herrera w/s	2	220	32	7,040	E	C&G	zne5	89
Calle Monterey	11	Avenida Velasco e/s	Eisenhower Dr w/s	2	220	32	7,040	E	C&G	zne5	79
Calle Monterey	15	Avenida Villa e/s	Avenida Navarro w/s	2	220	32	7,040	E	C&G	zne5	78
Calle Monterey	12	Eisenhower Dr e/s	Avenida Martinez w/s	2	220	32	7,040	E	C&G	zne5	79
Calle Nogales	1	Avenida Juarez e/s	Eisenhower Dr w/s	2	2,585	32	82,720	E	C&G	zne5	79
Calle Nogales	2	Eisenhower Dr e/s	Avenida Bermudas w/s	2	1,255	32	40,160	E	C&G	zne5	76
Calle Obispo	2	Calle Tampico s/s	End	2	345	32	11,040	E	C&G	zne1	75
Calle Obispo	1	End	Calle Tampico n/s	2	340	32	10,880	E	C&G	zne1	75
Calle Palmeto	1	Calle Santa Barbara w/s	Calle Placido w/s	2	1,020	32	32,640	E	C&G	zne4	87
Calle Paloma	1	Avenida Tujunga s/s	Calle Tampico n/s	2	980	32	31,360	E	C&G	zne1	91
Calle Paloma	2	Calle Tampico s/s	La Fonda n/s	2	625	32	20,000	E	C&G	zne1	78
Calle Paloma	3	La Fonda s/s	Avenida Nuestra n/s	2	590	32	18,880	E	C&G	zne1	87
Calle Placido	1	Calle Palmeto s/s	Nuevo Dr n/s	2	490	32	15,680	E	C&G	zne4	85
Calle Placido	2	Nuevo Dr s/s	Calle Sonrisa s/s	2	545	32	17,440	E	C&G	zne4	85
Calle Potrero	5	Avenida Alvarado e/s	Avenida Obregon w/s	2	220	32	7,040	E	C&G	zne5	83
Calle Potrero	7	Avenida Carranza e/s	Avenida Ramirez w/s	2	220	32	7,040	E	C&G	zne5	75
Calle Potrero	3	Avenida Diaz e/s	Avenida Rubio w/s	2	225	32	7,200	E	C&G	zne5	89
Calle Potrero	10	Avenida Herrera e/s	Avenida Velasco e/s	2	220	32	7,040	E	C&G	zne5	75
Calle Potrero	2	Avenida Juarez e/s	Avenida Diaz w/s	2	220	32	7,040	E	C&G	zne5	84
Calle Potrero	1	Avenida Madero e/s	Avenida Juarez w/s	2	220	32	7,040	E	C&G	zne5	75

**City of La Quinta  
PCI Report 2020  
Alphabetical**

Name	Section	From	To	Lns	Length	Width	True Area	Rank	Edge	Zone	PCI
Calle Potrero	6	Avenida Obregon e/s	Avendia Carranza w/s	2	220	32	7,040	E	C&G	zne5	77
Calle Potrero	8	Avenida Ramirez e/s	Avendia Vallejo w/s	2	220	32	7,040	E	C&G	zne5	75
Calle Potrero	4	Avenida Rubio e/s	Avenida Alvarado w/s	2	225	32	7,200	E	C&G	zne5	84
Calle Potrero	9	Avenida Vallejo e/s	Avendia Herrera w/s	2	220	32	7,040	E	C&G	zne5	75
Calle Potrero	11	Avenida Velasco e/s	Avenida Bernudas w/s	2	200	32	6,400	E	C&G	zne5	80
Calle Prospero	1	Calle Palmeto s/s	CDS	2	675	32	25,079	E	C&G	zne4	85
Calle Quinto	1	Avenida Nuestra n/s	La Fonda s/s	2	600	32	19,200	E	C&G	zne1	82
Calle Quinto	3	Calle Tampico n/s	Avenida Ultimo s/s	2	1,290	32	41,280	E	C&G	zne1	87
Calle Quinto	2	La Fonda n/s	Calle Tampico s/s	2	620	32	19,840	E	C&G	zne1	82
Calle Rondo	2	Avenida Ultimo s/s	Calle Tampico n/s	2	1,275	32	40,800	E	C&G	zne1	82
Calle Rondo	1	Call Tampico s/s	Avenida Nuestra n/s	2	1,275	32	40,800	E	C&G	zne1	86
Calle Santa Barbara	1	Calle Sonrisa n/s	Nuevo Rd s/s	2	640	32	20,480	E	C&G	zne4	84
Calle Santa Barbara	2	Nuevo Dr n/s	Calle Palmeto n/s	2	400	32	12,800	E	C&G	zne4	86
Calle Serena	1	Vista Grande s/s	End	2	120	32	3,840	E	C&G	zne4	89
Calle Sinaloa	1	Avenida Montezuma e/s	Eisenhower Dr w/s	2	3,310	32	105,920	E	C&G	zne1	66
Calle Sinaloa	2	Eisenhower Dr e/s	Avenida Bermudas w/s	4	1,265	82	84,830	E	C&G	zne1	95
Calle Sonora	1	Avenida Montezuma e/s	Eisenhower Dr w/s	2	3,240	32	103,680	E	C&G	zne1	83
Calle Sonora	2	Eisenhower Dr e/s	Avenida Bermudas w/s	2	1,250	32	40,000	E	C&G	zne1	78
Calle Sonrisa	1	Calle Placido e/s	Calle Santa Barbara e/s	2	1,025	32	32,800	E	C&G	zne4	85
Calle Tamazula	1	Avenida Nuestra	La Fonda s/s	2	600	32	19,200	E	C&G	zne1	73
Calle Tampico	1	Eisenhower Drive e/s	Washington St w/s	4	3,950	72	247,080	E	C&G	zne1	100
Calle Tampico	3	Washington Street e/s	Park Avenue e/s	2	2,670	36	96,120	E	C&G	zne1	78
Calle Tecate	1	Avenida Bermudas e/s	Avenida Madero w/s	2	2,250	34	76,500	E	C&G	zne5	88
Calle Temecula	5	Avenida Alvarado e/s	Avenida Obregon w/s	2	220	32	7,040	E	C&G	zne5	74
Calle Temecula	7	Avenida Carranza e/s	Avenida Ramirez w/s	2	220	32	7,040	E	C&G	zne5	76
Calle Temecula	3	Avenida Diaz e/s	Avenida Rubio w/s	2	220	32	7,040	E	C&G	zne5	75
Calle Temecula	10	Avenida Herrera e/s	Avenida Velasco w/s	2	215	32	6,880	E	C&G	zne5	81
Calle Temecula	2	Avenida Juarez e/s	Avenida Diaz w/s	2	220	32	7,040	E	C&G	zne5	79
Calle Temecula	1	Avenida Madero e/s	Avenida Juarez w/s	2	220	32	7,040	E	C&G	zne5	73
Calle Temecula	6	Avenida Obregon e/s	Avenida Carranza w/s	2	220	32	7,040	E	C&G	zne5	75
Calle Temecula	8	Avenida Ramirez w/s	Avenida Vallejo w/s	2	220	32	7,040	E	C&G	zne5	73
Calle Temecula	4	Avenida Rubio e/s	Avenida Alvarado w/s	2	220	32	7,040	E	C&G	zne5	74
Calle Temecula	9	Avenida Vallejo e/s	Avenida Herrera w/s	2	215	32	6,880	E	C&G	zne5	76

**City of La Quinta  
PCI Report 2020  
Alphabetical**

Name	Section	From	To	Ln	Length	Width	True Area	Rank	Edge	Zone	PCI
Calle Temecula	11	Avenida Velasco e/s	Eisenhower Dr w/s	2	220	32	7,040	E	C&G	zne5	77
Calle Temecula	12	Eisenhower Dr e/s	Avenida Martinez e/s	2	220	32	7,040	E	C&G	zne5	75
Calle Vista Verde	1	Nuevo Rd s/s	CDS	2	705	32	26,039	E	C&G	zne4	87
Calle Yucatan	1	Avenida Alvarado w/s	Avenida Juarez e/s	2	845	32	27,040	E	C&G	zne1	72
Camino Amarillo	1	Octotillo Drive w/s	CDS	2	380	32	15,639	E	C&G	zne4	82
Camino Azul	1	CDS	Camino Rosada n/s	2	980	36	33,230	E	C&G	zne4	76
Camino Del Oro	1	Camino Lavanda w/s	Octotillo Drive e/s	2	270	36	9,720	E	C&G	zne4	82
Camino Del Oro	2	Octotillo Drive w/s	Camino Azul e/s	2	600	36	21,600	E	C&G	zne4	82
Cameo Dunes Place	1	Cameo Palms n/s	CDS	2	185	28	7,079	E	C&G	zne2	78
Camino La Cresta	1	Camino Del Oro n/s	CDS	2	405	32	16,439	E	C&G	zne4	80
Camino Lavanda	1	CDS	CDS	2	1,025	32	39,757	E	C&G	zne4	77
Cameo Palm Drive	1	Singing Palms s/s	Highland Palms n/s	2	1,740	32	55,680	E	C&G	zne2	77
Camino Rosada	1	Camino Azul w/s	Octotillo Drive w/s	2	655	36	23,580	E	C&G	zne4	79
Canterra Circle	1	Octotillo Drive e/s	CDS	2	360	32	14,920	E	C&G	zne4	86
Canterra Drive	1	Octotillo Drive w/s	Milago Drive	2	640	32	20,480	E	C&G	zne4	82
Carmen Place	1	Villeta Drive n/s	CDS	2	265	32	12,525	E	C&G	zne4	75
Carnes Circle	1	Seeley Drive	CDS	2	600	33	19,800	E	C&G	zne4	84
Carrie Lane	1	Victoria Drive s/s	Ashley Place s/s	2	525	36	18,900	E	C&G	zne4	77
Cindy Court	1	Debbie Dr w/s	CDS	2	350	32	14,679	E	C&G	zne4	81
Cloud View Way	1	Summer View Way e/s	Desert Fall Way s/s	2	1,130	32	36,160	E	C&G	zne1	73
Coldbrook Lane	1	Miles Avenue s/s	Sunbrook Ln n/s	2	150	36	5,400	E	C&G	zne4	83
Coldbrook Lane	2	Sunbrook Ln s/s	Woodberry Ln s/s	2	2,870	36	103,320	E	C&G	zne4	78
Commerce Court	1	Corporate Centre Dr s/s	CDS	2	190	36	10,299	E	C&G	zne4	79
Como Court	1	Genoa Dr w/s	CDS	2	675	32	25,079	E	C&G	zne4	85
Corporate Centre Drive	2	Adams St e/s	CDS	3	1,265	36	48,999	E	C&G	zne4	80
Corporate Centre Drive	1	Dune Palm Rd w/s	CDS	3	625	36	22,500	E	C&G	zne4	78
Cortez Ln	2	Roadrunner Ln e/s	CDS	2	190	26	7,940	E	ROL	zne4	94
Cortez Ln	1	Roudel Ln w/s	Roadrunner Ln e/s	2	590	28	19,304	E	C&G	zne4	94
Crestview Terrace	1	Highland Palms s/s	Cameo Palms n/s	2	470	28	13,160	E	C&G	zne2	77
CROISSETTE COURT	1	Darby Rd s/s	CDS	2	535	30	18,750	E	C&G	zne4	85
Cristol Place	1	Villeta Drive	CDS	2	190	32	10,125	E	C&G	zne4	81
Dalea Court	1	Blazing Star Trail	CDS	2	420	32	16,919	E	C&G	zne4	84
Dandelion Drive	2	Monticello Ave w/s	Verbena Dr e/s	2	910	32	29,120	E	C&G	zne4	82

**City of La Quinta  
PCI Report 2020  
Alphabetical**

Name	Section	From	To	Lns	Length	Width	True Area	Rank	Edge	Zone	PCI
Dandelion Drive	1	Monticello Dr e/s	Liberty Ave w/s	2	790	32	25,280	E	C&G	zne4	75
Dandelion Drive	3	Verbena Dr w/s	CDS	2	525	32	20,279	E	C&G	zne4	82
DARBY RD	1	Royal Palm Dr	City Limits	2	485	32	15,520	E	C&G	zne4	87
Date Palm Drive	1	Sagebrush Avenue s/s	Saguaro Drive n/s	2	520	32	16,640	E	C&G	zne2	71
Debbie Drive	1	Victoria Dr n/s	Kristen Ct n/s	2	1,120	36	40,320	E	C&G	zne4	84
Declaration Court	1	Monticello Ave w/s	CDS	2	450	32	17,879	E	C&G	zne4	81
Deerbrook Circle	2	Bayberry St s/s	Stonebrook Ct w/s	2	920	32	29,440	E	C&G	zne4	71
Deerbrook Circle	1	Stonebrook Ct e/s	Bayberry Ln n/s	2	470	32	15,040	E	C&G	zne4	71
Desert Air Street	1	Desert Stream n/s	CDS	2	1,325	32	43,279	E	C&G	zne4	81
Desert Club Drive	1	Avenue 52 n/s	Calle Tampico s/s	2	1,865	35	65,275	E	C&G	zne1	69
Desert Club Drive	2	Calle Tampico n/s	CDS	2	1,000	35	35,000	E	C&G	zne1	78
Desert Crest Drive	1	Desert Air e/s	Dune Palms w/s	2	1,140	37	42,180	E	C&G	zne4	85
Desert Eagle Ct	1	Desert Stream	CDS	2	640	32	20,480	E	C&G	zne4	85
Desert Fall Way	1	Summer View Way w/s	Cloud View Way w/s	2	665	32	21,280	E	C&G	zne1	73
Desert Fox Drive	2	Desert Crest n/s	CDS	2	515	32	16,480	E	C&G	zne4	85
Desert Fox Drive	1	Desert Stream n/s	Desert Crest s/s	2	750	37	27,750	E	C&G	zne4	85
Desert Hills Court	1	Desert Crest n/s	CDS	2	520	32	16,640	E	C&G	zne4	85
Desert Rock Court	1	Desert Fox w/s	CDS	2	475	32	18,679	E	C&G	zne4	86
Desert Sand Court	1	Desert Crest n/s	CDS	2	515	32	16,480	E	C&G	zne4	86
Desert Stream Drive	1	Dune Palms Road w/s	Carrie Ln e/s	2	2,455	37	90,835	E	C&G	zne4	100
Desert View Court	1	Desert Crest Dr n/s	CDS	2	515	32	16,480	E	C&G	zne4	85
Desert Wind Court	1	Desert Air e/s	CDS	2	515	32	19,959	E	C&G	zne4	87
Diane Drive	1	Bridgette Way w/s	Debbie Dr e/s	2	615	37	22,755	E	C&G	zne4	83
Diane Drive	2	Debbie Dr w/s	CDS	2	350	32	11,200	E	C&G	zne4	79
Dune Palms Road	1	Avenue 48	Highway 111 s/s	2	2,650	68	180,200	E	C&G	zne2	72
Dune Palms Road	2	Highway 111 n/s	Westward Ho Drive s/s	3	2,560	51	130,560	B	C&G	zne4	78
Dune Palms Road	4	Miles Avenue n/s	Fred Waring Dr s/s	4	2,565	61	156,465	B	C&G	zne4	52
Dune Palms Road	3	Westward Ho Drive s/s	Miles Rd s/s	3	2,735	60	159,300	B	C&G	zne4	69
Eisenhower Drive	3	Avenida Fernando s/s	Avenue 50 s/s	4	1,845	71	111,675	B	C&G	zne2	73
Eisenhower Drive	4	Avenue 50 s/s	Calle Tampico n/s	2	2,430	50	121,500	B	C&G	zne2	77
Eisenhower Drive	05A	Avenue 52 s/s	Calle Nogales s/s	4	2,600	72	187,200	B	C&G	zne1	77
Eisenhower Drive	8	Calle Nogales s/s	Avenida Bermudas n/s	4	5,225	72	325,920	B	C&G	zne5	73
Eisenhower Drive	5	Calle Tampico n/s	Calle Nogales s/s	4	2,045	72	107,160	B	C&G	zne1	100

**City of La Quinta  
PCI Report 2020  
Alphabetical**

Name	Section	From	To	Lns	Length	Width	True Area	Rank	Edge	Zone	PCI
Eisenhower Drive	2	Coachella Dr n/s	Avenida Fernando s/s	3	1,100	53	46,420	B	C&G	zne2	88
Eisenhower Drive	1	Washington Street w/s	Coachella Dr n/s	4	4,060	58	235,480	E	C&G	zne2	89
Estelo Court	1	Villeta Drive	CDS	2	155	32	8,910	E	C&G	zne4	80
Fiesta Drive	1	Jefferson Street w/s	Roadrunner Lane e/s	2	1,480	25	37,000	E	C&G	zne4	77
Forbes Circle	1	Seeley e/s	Via Coronado E/S	2	830	36	29,880	E	C&G	zne4	74
Foxtail Circle	1	Buttercup Lane s/s	CDS	2	450	32	17,879	E	C&G	zne4	77
Frances Hack Ln	1	Avenida Bermudas e/s	CDS	2	770	28	34,005	E	C&G	zne1	54
Franklin Court	1	Morris Ave s/s	CDS	2	145	32	8,119	E	C&G	zne4	81
Fred Waring Drive	4	Adams Street w/s	Venice Dr w/s	6	2,585	91	198,565	B	C&G	zne4	73
Fred Waring Drive	3	Dunes Palms Rd w/s	Adams Street e/s	4	2,605	38	98,990	B	C&G	zne4	84
Fred Waring Drive	1	Jefferson Street w/s	Dune Palms Road w/s	3	2,650	70	185,500	B	C&G	zne4	76
Fred Waring Drive	5	Palm Royal w/s	Washington Street e/s	6	1,525	105	150,125	B	C&G	zne4	62
Fred Waring Drive	04a	Venice Dr w/s	Palm Royal w/s	6	1,125	86	81,000	B	C&G	zne4	65
Fronterra Drive	1	Octotillo Drive s/s	Laderra Drive n/s	2	570	32	18,240	E	C&G	zne4	84
Genoa Drive	1	Naples Dr n/a	Torino Dr n/s	2	760	36	27,360	E	C&G	zne4	84
Goldenrod Circle	1	Buttercup Lane n/s	CDS	2	540	32	20,759	E	C&G	zne4	77
Golden Sands	1	Cameo Palms Drive	CDS	2	180	28	6,939	E	C&G	zne2	79
Hancock Court	1	Liberty Ave w/s	CDS	2	260	32	11,799	E	C&G	zne4	82
Hemmings Way	1	Monticello Ave w/s	America Ct w/s	2	285	32	9,120	E	C&G	zne4	80
Highland Palms	1	Washington Street w/s	End	2	1,210	32	38,720	E	C&G	zne2	75
Horseshoe Road	1	Roadrunner Lane e/s	CDS	2	1,000	25	29,109	E	C&G	zne4	90
Hummingbird Ln	1	Fiesta Dr s/s	CDS	2	200	25	6,847	E	C&G	zne4	100
Hwy 111	2	Adams St w/s	Jefferson St w/s	6	5,325	100	532,500	A	C&G	zne2	57
Hwy 111	1	Washington St w/s	Adams St w/s	6	3,665	108	395,820	A	C&G	zne2	64
Independence Way	2	Monticello Way e/s	Jefferson Ave w/s	2	745	32	23,840	E	C&G	zne4	80
Independence Way	1	Monticello Way w/s	CDS	2	370	32	15,319	E	C&G	zne4	80
Iris Court	1	Blazing Star Trail w/s	CDS	2	350	32	14,679	E	C&G	zne4	79
Irwin Circle	1	North Harland Drive	CDS	2	610	32	23,565	E	C&G	zne4	84
Jefferson Street	5	Avenue 48 shared n/s	City Limit shared	3	1,010	62	62,620	B	C&G	zne2	80
Jefferson Street	4	Avenue 50 s/s shared	Avenue 48 s/s shared	3	5,255	42	220,710	B	C&G	zne2	75
Jefferson Street	3	Avenue 52 n/s	Avenue 50 s/s	6	5,120	95	407,840	B	C&G	zne2	75
Jefferson Street	2	Avenue 54 n/s	Avenue 52 s/s	6	5,265	98	451,290	E	C&G	zne3	75
Jefferson Street	10	Avenue 58 s/s	S/S QUARRY LN	2	1,680	28	47,040	B	NON	zne3	68

**City of La Quinta  
PCI Report 2020  
Alphabetical**

Name	Section	From	To	Lns	Length	Width	True Area	Rank	Edge	Zone	PCI
Jefferson Street	1	City Limits	Fred Waring Dr n/s	3	3,285	46	151,110	A	C&G	zne4	78
Jefferson Street	8	Fiesta Drive n/s	Westward ho Drive s/s	2	1,150	55	45,250	B	NON	zne4	76
Jefferson Street	6	Highway 111 n/s	Vista Grande s/s	6	685	104	66,440	B	C&G	zne4	69
Jefferson Street	9	Miles Avenue n/s shared	Fred Waring Drive s/s sha	3	2,565	42	107,730	B	NON	zne4	78
Jefferson Street	7	Vista Grande s/s	Fiesta Drive n/s	2	765	62	47,430	B	NON	zne4	79
Jefferson Street	08A	Westward Ho Drive n/s	Miles Ave s/s	6	2,650	98	249,700	A	C&G	zne4	80
Kara Court	1	Bridgette Way w/s	CDS	2	400	32	12,800	E	C&G	zne4	85
Kaye Court	1	Debbie Dr w/s	CDS	2	350	32	14,679	E	C&G	zne4	82
Kristen Court	1	Debbie Dr w/s	CDS	2	350	32	14,679	E	C&G	zne4	87
Ladera Drive	2	Fronterra Drive w/s	End	2	510	36	18,360	E	C&G	zne4	84
Ladera Drive	1	Los Manos Drive w/s	Fronterra Drive n/s	2	350	36	12,600	E	C&G	zne4	82
Lake La Quinta	1	Washington St	Caleo Bay	2	260	46	9,560	E	C&G	zne2	88
La Palma Drive	1	Adams Street w/s	Las Vistas e/s	2	1,600	36	57,600	E	C&G	zne4	77
La Palma Drive	2	Camino Azul w/s	Adams Street e/s	3	140	66	6,440	E	C&G	zne4	84
La Quinta Center	1	Hwy 111 s/s	Avenue 47 n/s	2	1,370	40	54,800	A	C&G	zne2	82
La Quinta Drive	1	Hwy 111 s/s	End	5	1,475	60	71,500	C	C&G	zne2	85
Las Vistas Drive	1	Fred Waring Drive s/s	Vileta Dr n/s	2	425	36	28,690	E	C&G	zne4	79
Las Vistas Drive	3	Sanita Dr s/s	Forbes Cir n/s		285	36	10,260	E	C&G	zne4	82
Las Vistas Drive	2	Vileta Dr s/s	Sanita Dr n/s		615	36	22,140	E	C&G	zne4	81
Latigo Circle	1	Los Manos Drive e/s	CDS	2	280	32	12,439	E	C&G	zne4	85
Laurie Court	1	w/s Bridgette Dr	CDS	2	395	32	16,119	E	C&G	zne4	85
Liberty Avenue	1	Morris Ave s/s	Dandelion Dr s/s	2	935	32	29,920	E	C&G	zne4	81
Los Manos Drive	1	Miles Avenue n/s	Octotillo Drive e/s	2	1,050	32	33,600	E	C&G	zne4	81
Lowe Drive	1	Seeley Drive W/S	North Harland Drive W/S	2	840	36	30,240	E	C&G	zne4	82
Madison Street	5	Airport Boulevard s/s	Avenue 58 n/s	4	5,275	80	299,600	B	C&G	zne3	100
Madison Street	1	Avenue 50 s/s shared	Vista Bonita s/s shared	1	2,605	12	31,260	B	NON	zne2	100
Madison Street	4	Avenue 54 s/s	Airport Bl s/s	4	5,225	82	336,650	B	C&G	zne3	100
Madison Street	6	Avenue 58 s/s	Avenue 60 n/s	4	5,630	82	391,660	B	C&G	zne3	83
Madison Street	03A	N/S AVENUE 54	S/S AVENUE 52	4	5,365	80	364,820	A	C&G	zne3	83
Madison Street	3	Vista Bonita s/s shared	Avenue 52 n/s shared	1	2,550	12	30,600	B	NON	zne2	100
Main Street	1	Desert Club Dr e/s	Avenida La Fonda n/s	2	900	32	28,800	E	ROL	zne1	78
Malia Circle	1	Ladera Drive	CDS	2	170	32	8,919	E	C&G	zne4	83
Marguerite Court	1	Star Flower Trail n/s	CDS	2	400	32	16,279	E	C&G	zne4	85

**City of La Quinta  
PCI Report 2020  
Alphabetical**

Name	Section	From	To	Lns	Length	Width	True Area	Rank	Edge	Zone	PCI
Marigold Lane	1	Blazing Star Trail s/s	Buttercup Lane s/s	2	975	32	31,200	E	C&G	zne4	80
Mariposa Court	1	Blazing Star Trail n/s	CDS	2	430	32	17,239	E	C&G	zne4	74
Memorial Place	1	Monticello Ave e/s	CDS	2	675	32	25,079	E	C&G	zne4	83
Messina Court	1	Torino Dr n/s	CDS	2	235	32	10,999	E	C&G	zne4	83
Milan Court	1	Naples Dr n/s	Torino Dr n/s	2	765	36	27,540	E	C&G	zne4	81
Milan Court	2	Torino Dr n/s	CDS	2	235	32	10,999	E	C&G	zne4	83
Milago Drive	1	Canterra Drive s/s	Octotillo Drive n/s	2	350	32	11,200	E	C&G	zne4	82
Miles Avenue	3	Dune Palms Road w/s	Washington Street e/s	5	6,170	82	505,940	B	C&G	zne4	75
Miles Avenue	1	Jefferson Ave w/s (Westbound Only)	Dune Palms Road w/s (Westbound)	4	2,655	76	168,315	B	C&G	zne4	82
Monroe Street	7	1985' n/o Airport Bl (southbound)	Avenue 54 s/s (southbound)	1	3,265	13	64,045	B	C&G	zne3	94
Monroe Street	5	2660' s/o Airport (southbound)	Airport Blvd s/s (southbound)	3	2,660	41	109,060	B	C&G	zne3	79
Monroe Street	6	Airport Blvd n/s (southbound)	1985' n/o Airport Bl (southbound)	2	1,985	32	63,520	B	C&G	zne3	78
Monroe Street	4	Ave 58 n/s shared	2660' s/o Airport (southbound)	2	2,650	32	84,800	B	NON	zne3	72
Monroe Street	3	Ave 60 n/s (southbound)	Ave 58 n/s (southbound)	1	5,380	14	75,320	A	NON	zne3	71
Monroe Street	2	Ave 61 n/s	Ave 60 n/s	2	2,040	32	65,280	A	C&G	zne3	71
Monroe Street	1	Ave 62 n/s	Ave 61 n/s	2	3,300	26	85,800	A	NON	zne3	77
Monroe Street	9	Avenue 53 n/s (southbound)	Avenue 52 s/s (southbound)	1	2,560	13	33,280	B	NON	zne3	34
Monroe Street	8	Avenue 54 s/s (southbound)	Avenue 53 n/s (southbound)	1	2,700	13	35,100	B	NON	zne3	72
Monticello Avenue	1	Miles Ave n/s	Fred Waring s/s	2	2,710	32	86,720	E	C&G	zne4	78
Morning Glory Court	1	Verbena Ave e/s	CDS	2	595	32	22,519	E	C&G	zne4	82
Morning Glory Court	2	Verbena Ave w/s	CDS	2	525	32	20,279	E	C&G	zne4	83
Morris Avenue	1	Monticello Ave e/s	Liberty Ave e/s	2	525	32	16,800	E	C&G	zne4	80
Morris Avenue	2	Monticello Ave w/s	CDS	2	460	32	18,199	E	C&G	zne4	81
Naples Drive	1	Milan Ct w/s	Genoa Dr e/s	2	1,945	36	70,020	E	C&G	zne4	80
Nolan Circle	1	North Harland Drive	CDS	2	585	33	22,694	E	C&G	zne4	81
North Harland Drive	1	Miles Avenue n/s	West Harland Drive s/s	2	1,000	36	36,000	E	C&G	zne4	81
Nuevo Drive	1	Los Manos Drive e/s	Dune Palms Rd w/s	2	1,530	36	55,080	E	C&G	zne4	85
Ocotillo Drive	1	Adams Street e/s	Fronterra Drive w/s	2	575	36	20,700	E	C&G	zne4	83
Ocotillo Drive	2	Fronterra Drive	CDS	2	1,760	36	61,680	E	C&G	zne4	77
Pala Circle	1	Canterra Drive s/s	CDS	2	130	32	7,639	E	C&G	zne4	86
Palermo Court	1	Torino Dr n/s	CDS	2	235	32	10,999	E	C&G	zne4	84
Palm Garden Place	1	Cameo Palms n/s	CDS	2	180	28	7,824	E	C&G	zne2	82
Paloma Court	1	Calle Paloma w/s	End	2	310	32	9,920	E	C&G	zne2	74

**City of La Quinta  
PCI Report 2020  
Alphabetical**

Name	Section	From	To	Ln	Length	Width	True Area	Rank	Edge	Zone	PCI
Palm Royal	2	Rome Dr. n/s	Fred Waring n/s	2	410	28	11,480	E	NON	zne4	80
Palm Royal	1	Washington St e/s	Rome Dr. n/s	3	2,715	53	143,495	A	C&G	zne4	81
Park Avenue	1	Calle Tampico n/s	Avenue 50	2	2,730	40	109,200	E	C&G	zne1	80
Parkbrook Court	1	Birchcrest Cir w/s	CDS	2	230	32	11,405	E	C&G	zne4	84
Parma Court	1	Torino Dr n/s	CDS	2	235	32	10,999	E	C&G	zne4	83
Pompeii Court	1	Venice Dr w/s	CDS	2	685	32	25,399	E	C&G	zne4	83
Ramblewood Ct	1	Sunbrook Ln	End	2	320	32	13,719	E	C&G	zne4	80
Randolph Court	1	Monticello Ave w/s	CDS	2	190	32	9,559	E	C&G	zne4	82
Roadrunner Lane	1	Cortez Lane n/s	Westward Ho Drive s/s	2	1,200	25	30,000	E	C&G	zne4	97
Rockberry Court	1	Coldbrook Ln w/s	CDS	2	385	32	16,365	E	C&G	zne4	76
Rome Drive	1	Milan Ct w/s	Palm Royal e/s	2	180	28	5,040	E	NON	zne4	89
Roudel Ln	1	Cortez Ln n/s	End	2	600	25	15,000	E	C&G	zne4	86
Saffron Court	1	Star Flower Trail n/s	CDS	2	400	32	16,279	E	C&G	zne4	82
Sagebrush Avenue	1	160' w/o Date Palm Drive	Washington Street e/s	2	1,350	32	43,200	E	C&G	zne2	71
Saguaro Drive	1	CDS	DATE PALM W/S	2	1,260	32	41,940	E	C&G	zne2	71
Salerno Court	1	Torino Dr n/s	CDS	2	235	32	10,999	E	C&G	zne4	85
Sand Flower Place	1	Cameo Plams n/s	CDS	2	180	28	7,824	E	C&G	zne2	82
Sanita Drive	1	Arosa Way s/s	CDS	2	1,720	36	65,039	E	C&G	zne4	75
San Marino Court	1	Venice Dr w/s	CDS	2	685	32	25,399	E	C&G	zne4	79
Seasons Way	1	Calle Tampico n/s	Springtime Way s/s	2	450	36	16,200	E	C&G	zne1	41
Seeley Drive	2	Bradford Circle	Miles Avenue	2	470	73	29,570	E	C&G	zne4	82
Seeley Drive	1	Forbes Circle s/s	Bradford Circle n/s	2	570	36	20,520	E	C&G	zne4	82
Shadwell Circle	1	Monticello Ave w/s	CDS	2	300	32	13,079	E	C&G	zne4	78
Siena Court	1	Genoa Dr w/s	CDS	2	675	32	25,079	E	C&G	zne4	85
Silver Rock	2	Club House	Jefferson Ave w/s	2	5,570	30	167,100	E	C&G	zne2	100
Silver Rock	1	S/S Avenue 52	Club House	2	3,000	35	105,000	E	C&G	zne2	98
Simon Drive	1	Washington Street e/s	Highway 111 s/s	2	1,035	61	63,135	E	C&G	zne2	95
Singing Palms Drive	2	Cameo Palms Drive	CDS	2	200	32	8,299	E	C&G	zne2	82
Singing Palms Drive	1	Washington Street w/s	Cameo Palm Drive w/s	2	250	32	8,000	E	C&G	zne2	86
Sonesta Way	1	Villeta Drive n/s	Villeta Drive n/s	2	1,120	36	40,320	E	C&G	zne4	72
Springbrook Court	1	Sunbrook Ln n/s	CDS	2	135	32	7,799	E	C&G	zne4	72
Springtime Way	1	Desert Club e/s	CDS	2	1,240	36	43,040	E	C&G	zne1	64
Star Flower Trail	1	Dune Palms Road e/s	CDS	2	1,200	36	46,679	E	C&G	zne4	78



**City of La Quinta  
PCI Report 2020  
Alphabetical**

Name	Section	From	To	Lns	Length	Width	True Area	Rank	Edge	Zone	PCI
Stonebrook Court	1	Deerbrook Cir n/s	CDS	2	290	32	12,759	E	C&G	zne4	68
Summerbrook Court	1	Coldbrook Ln w/s	CDS	2	150	32	8,279	E	C&G	zne4	64
Summer View Way	1	Springtime Way n/s	Desert Fall Way n/s	2	480	32	15,360	E	C&G	zne1	65
Sunberry Court	1	Birchcrest Circle n/s	CDS	2	120	32	5,376	E	C&G	zne4	84
Sunbrook Ln	1	Woodberry Ln s/s	CDS	2	2,600	36	96,720	E	C&G	zne4	65
Sweetbush Lane	1	Buttercup Lane n/s	CDS	2	545	32	20,919	E	C&G	zne4	83
Tiara Place	1	Villeta Drive n/s	CDS	2	260	32	11,799	E	C&G	zne4	81
Torino Drive	1	Genoa Dr w/s	Milan Ct e/s	2	1,850	37	68,450	E	C&G	zne4	83
Tortola Circle	1	Ladera Drive	CDS	2	165	32	8,759	E	C&G	zne4	85
Venice Drive	1	Fred Waring n/s	Naples Rd s/s	2	125	47	3,875	E	C&G	zne4	82
Venice Drive	2	Naples Rd n/s	Torino Dr s/s	2	710	36	25,560	E	C&G	zne4	85
Verbena Drive	2	Star Flower Trail n/s	CDS	2	400	32	16,279	E	C&G	zne4	78
Verbena Drive	1	Star Flower Trail s/s	Miles Ave n/s	2	740	36	26,640	E	C&G	zne4	80
Verona Court	1	Torino Dr n/s	CDS	2	235	32	10,999	E	C&G	zne4	84
Via Caliente	1	Via Del Monte e/s	End	2	340	37	12,580	E	C&G	zne4	81
Via Coronado	1	Forbes Circle s/s	CDS	2	720	37	30,119	E	C&G	zne4	82
Via Del Monte	1	Via Sevilla s/s	Via Caliente s/s	2	315	37	11,655	E	C&G	zne4	83
Via Del Sol	1	Via Sevilla n/s	CDS	2	185	33	9,584	E	C&G	zne4	86
Via Sevilla	1	Via Coronado w/s	Washington St e/s	2	2,185	37	80,845	E	C&G	zne4	82
Via Tranquillo	1	Vista Grande s/s	End	2	120	32	3,840	E	C&G	zne4	88
Victoria Drive	1	Bridgette Way w/s	Adams St e/s	2	1,140	37	42,180	E	C&G	zne4	86
Villeta Drive	1	Sanita Drive n/s	Sonesta Drive s/s	2	3,600	36	129,600	E	C&G	zne4	75
Violet Court	1	Bridgette Way w/s	CDS	2	395	32	16,119	E	C&G	zne4	86
Vista Grande	1	Jefferson Street e/s	End	2	925	37	34,225	E	C&G	zne4	88
Wakefield Circle	1	Coldbrook Ln s/s	Cold Brook Ln s/s	2	1,950	32	62,400	E	C&G	zne4	70
Washington Street	4	Avenida Montero n/s	Eisenhower Drive n/s	7	1,890	112	211,680	B	C&G	zne2	72
Washington Street	7	Avenue 47 n/s	Simon Drive s/s	5	1,780	86	153,080	B	C&G	zne2	77
Washington Street	1	Avenue 52 s/s	Calle Tampico n/s	4	1,410	92	110,200	B	C&G	zne1	97
Washington Street	2	Calle Tampico n/s	Avenida Montero n/s	6	4,435	92	369,300	B	C&G	zne2	100
Washington Street	5	Eisenhower Drive n/s	Avenue 47 n/s	6	4,440	92	360,780	B	C&G	zne2	78
Washington Street	13	Fred Waring Drive n/s	City Limit	6	2,955	82	212,435	B	C&G	zne4	82
Washington Street	9	Highway 111 n/s	Miles Avenue n/s	6	2,845	86	217,830	B	C&G	zne4	74
Washington Street	11	Miles Avenue n/s	Via Sevilla n/s	6	1,600	99	137,680	B	C&G	zne4	73

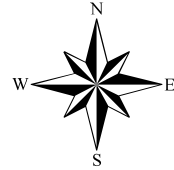
**City of La Quinta  
PCI Report 2020  
Alphabetical**

Name	Section	From	To	Lns	Length	Width	True Area	Rank	Edge	Zone	PCI
Washington Street	8	Simon Drive s/s	Highway 111 s/s	8	965	99	80,885	B	C&G	zne2	79
Washington Street	12	Via Sevilla n/s	Fred Waring Drive s/s	6	1,670	88	128,900	B	C&G	zne4	80
West Harland Drive	1	North Harland Drive e/s	Las Vistas Drive e/s	2	835	36	30,060	E	C&G	zne4	80
Westward Ho Drive	1	Jefferson St w/s (Eastbound Only)	Dune Palms Rd e/s (Eastbound)	2	2,620	30	78,600	E	C&G	zne4	79
Willow Circle	1	Blazing Star Trail s/s	CDS	2	325	32	13,879	E	C&G	zne4	85
Williamstone Way	1	Liberty Ave w/s	Monticello Ave e/s	2	600	32	19,200	E	C&G	zne4	82
Winter Cove Court	1	Summer View Way e/s	CDS	2	420	32	13,440	E	C&G	zne1	79
Woodberry Ln	1	Adams St w/s	Sunbrook Ln e/s	2	120	36	4,320	E	C&G	zne4	83

684,980                      29,702,050                      80

<b>Total Length (LF)</b>	<b>684,980 LF</b>
<b>Total Area (SF)</b>	<b>29,702,050 SF</b>
<b>Total Centerline Miles</b>	<b>129.7 Miles</b>
<b>Average PCI</b>	<b>80 PCI</b>

# City of La Quinta PCI Ranges Map 2021



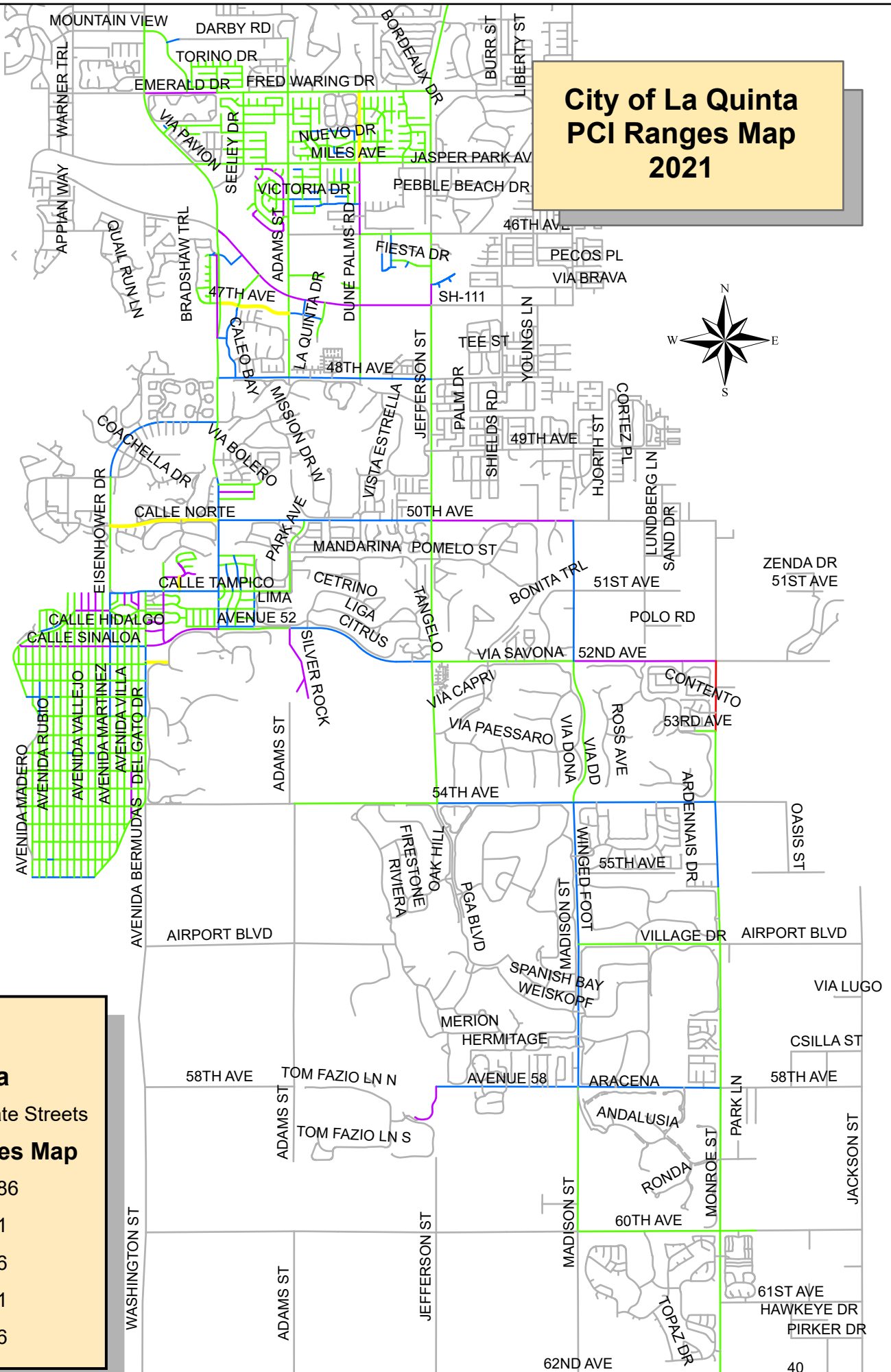
## Legend

### La Quinta

— Private Streets

### PCI Ranges Map

- 100-86
- 85-71
- 70-56
- 55-41
- 40-26



**City of La Quinta  
PCI Report 2020  
Descending PCI**

Name	Section	From	To	Lns	Length	Width	True Area	Rank	Edge	Zone	PCI
Avenida Montezuma (Res.)	1	Avenida Juarez w/s	Avenida Alvarado w/s	2	950	32	30,400	E	C&G	zne1	100
Avenue 54	2	Jefferson Street e/s	Madison Street e/s	3	5,070	56	226,320	B	C&G	zne3	100
Calle Tampico	1	Eisenhower Drive e/s	Washington St w/s	4	3,950	72	247,080	E	C&G	zne1	100
Desert Stream Drive	1	Dune Palms Road w/s	Carrie Ln e/s	2	2,455	37	90,835	E	C&G	zne4	100
Eisenhower Drive	5	Calle Tampico n/s	Calle Nogales s/s	4	2,045	72	107,160	B	C&G	zne1	100
Hummingbird Ln	1	Fiesta Dr s/s	CDS	2	200	25	6,847	E	C&G	zne4	100
Madison Street	1	Avenue 50 s/s shared	Vista Bonita s/s shared	1	2,605	12	31,260	B	NON	zne2	100
Madison Street	3	Vista Bonita s/s shared	Avenue 52 n/s shared	1	2,550	12	30,600	B	NON	zne2	100
Madison Street	4	Avenue 54 s/s	Airport Bl s/s	4	5,225	82	336,650	B	C&G	zne3	100
Madison Street	5	Airport Boulevard s/s	Avenue 58 n/s	4	5,275	80	299,600	B	C&G	zne3	100
Silver Rock	2	Club House	Jefferson Ave w/s	2	5,570	30	167,100	E	C&G	zne2	100
Washington Street	2	Calle Tampico n/s	Avenida Montero n/s	6	4,435	92	369,300	B	C&G	zne2	100
Avenue 58	2	Madison Street e/s	Monroe St w/s	5	5,270	68	343,360	A	C&G	zne3	99
Silver Rock	1	S/S Avenue 52	Club House	2	3,000	35	105,000	E	C&G	zne2	98
Avenue 52	3	Silverrock Way e/s	Jefferson St w/s	3	4,860	72	284,120	B	C&G	zne2	97
Roadrunner Lane	1	Cortez Lane n/s	Westward Ho Drive s/s	2	1,200	25	30,000	E	C&G	zne4	97
Washington Street	1	Avenue 52 s/s	Calle Tampico n/s	4	1,410	92	110,200	B	C&G	zne1	97
Avenue 54	1	Monroe Street w/s	Madison Street e/s	2	5,400	25	197,000	B	NON	zne3	96
Calle Sinaloa	2	Eisenhower Dr e/s	Avenida Bermudas w/s	4	1,265	82	84,830	E	C&G	zne1	95
Simon Drive	1	Washington Street e/s	Highway 111 s/s	2	1,035	61	63,135	E	C&G	zne2	95
Avenida Bermudas	4	Calloe Sinaloa s/s	Calle Nogales n/s	4	2,565	61	156,465	C	C&G	zne1	94
Avenue 58	1	Jefferson Street e/s	Madison Street w/s	3	5,250	64	316,000	B	NON	zne3	94
Cortez Ln	1	Roudel Ln w/s	Roadrunner Ln e/s	2	590	28	19,304	E	C&G	zne4	94
Cortez Ln	2	Roadrunner Ln e/s	CDS	2	190	26	7,940	E	ROL	zne4	94
Monroe Street	7	1985' n/o Airport Bl (southbound)	Avenue 54 s/s (southbound)	1	3,265	13	64,045	B	C&G	zne3	94
Avenue 50	3	Park Avenue e/s	Jefferson Street w/s	4	4,730	72	287,860	B	C&G	zne2	91
Calle Paloma	1	Avenida Tujunga s/s	Calle Tampico n/s	2	980	32	31,360	E	C&G	zne1	91
Auto Center Drive	1	Adams St e/s	La Quinta Dr w/s	2	1,005	50	50,250	E	C&G	zne2	90
Horseshoe Road	1	Roadrunner Lane e/s	CDS	2	1,000	25	29,109	E	C&G	zne4	90
Calle Monterey	6	Avenida Obregon e/s	Avenida Carranza w/s	2	220	32	7,040	E	C&G	zne5	89
Calle Monterey	9	Avenida Vallajo e/s	Avenida Herrera w/s	2	220	32	7,040	E	C&G	zne5	89

**City of La Quinta  
PCI Report 2020  
Descending PCI**

Name	Section	From	To	Ln	Length	Width	True Area	Rank	Edge	Zone	PCI
Calle Potrero	3	Avenida Diaz e/s	Avenida Rubio w/s	2	225	32	7,200	E	C&G	zne5	89
Calle Serena	1	Vista Grande s/s	End	2	120	32	3,840	E	C&G	zne4	89
Eisenhower Drive	1	Washington Street w/s	Coachella Dr n/s	4	4,060	58	235,480	E	C&G	zne2	89
Rome Drive	1	Milan Ct w/s	Palm Royal e/s	2	180	28	5,040	E	NON	zne4	89
Auto Center Way	1	Hwy 111 s/s	Circle	2	415	37	15,355	E	C&G	zne2	88
Calle Tecate	1	Avenida Bermudas e/s	Avenida Madero w/s	2	2,250	34	76,500	E	C&G	zne5	88
Eisenhower Drive	2	Coachella Dr n/s	Avenida Fernando s/s	3	1,100	53	46,420	B	C&G	zne2	88
Lake La Quinta	1	Washington St	Caleo Bay	2	260	46	9,560	E	C&G	zne2	88
Via Tranquillo	1	Vista Grande s/s	End	2	120	32	3,840	E	C&G	zne4	88
Vista Grande	1	Jefferson Street e/s	End	2	925	37	34,225	E	C&G	zne4	88
Avenida Montezuma	2	Calle Nogales n/s	Avenida Carranza w/s	2	3,295	32	105,440	E	C&G	zne1	87
Avenue 48	1	Washington Street e/s	Dune Palms Rd w/s	4	5,230	80	340,780	E	C&G	zne2	87
Avenue 50	2	Washington Street e/s	Park Avenue w/s	4	3,140	72	181,080	B	C&G	zne2	87
Calle Ensenada	2	Avenida Madero e/s	Avenida Juarez w/s	2	220	32	7,040	E	C&G	zne1	87
Calle Ensenada	4	Avenida Diaz e/s	Avenida Rubio w/s	2	220	32	7,040	E	C&G	zne1	87
Calle Palmeto	1	Calle Santa Barbara w/s	Calle Placido w/s	2	1,020	32	32,640	E	C&G	zne4	87
Calle Paloma	3	La Fonda s/s	Avenida Nuestra n/s	2	590	32	18,880	E	C&G	zne1	87
Calle Quinto	3	Calle Tampico n/s	Avenida Ultimo s/s	2	1,290	32	41,280	E	C&G	zne1	87
Calle Vista Verde	1	Nuevo Rd s/s	CDS	2	705	32	26,039	E	C&G	zne4	87
DARBY RD	1	Royal Palm Dr	City Limits	2	485	32	15,520	E	C&G	zne4	87
Desert Wind Court	1	Desert Air e/s	CDS	2	515	32	19,959	E	C&G	zne4	87
Kristen Court	1	Debbie Dr w/s	CDS	2	350	32	14,679	E	C&G	zne4	87
Avenida Juarez	5	Calle Nogales s/s	Calle Sonora s/s	2	1,325	32	42,400	E	C&G	zne1	86
Avenida Nuestra	1	Calle Rondo	Calle Tamazula	2	1,260	32	40,320	E	C&G	zne1	86
Avenue 48	2	Dune Palms Rd w/s	Jefferson Ave w/s	4	2,620	80	161,280	B	C&G	zne2	86
Caleo Bay	1	47th Ave	48th Ave	2	2,800	40	112,000	E	C&G	zne2	86
Calle Ensenada	1	Avenida Montezuma e/s	Avenida Madero w/s	2	200	32	6,400	E	C&G	zne1	86
Calle Ensenada	5	Avenida Rubio e/s	Avenida Alvarado w/s	2	220	32	7,040	E	C&G	zne1	86
Calle Rondo	1	Call Tampico s/s	Avenida Nuestra n/s	2	1,275	32	40,800	E	C&G	zne1	86
Calle Santa Barbara	2	Nuevo Dr n/s	Calle Palmeto n/s	2	400	32	12,800	E	C&G	zne4	86
Canterra Circle	1	Octotillo Drive e/s	CDS	2	360	32	14,920	E	C&G	zne4	86

**City of La Quinta  
PCI Report 2020  
Descending PCI**

Name	Section	From	To	Lns	Length	Width	True Area	Rank	Edge	Zone	PCI
Desert Rock Court	1	Desert Fox w/s	CDS	2	475	32	18,679	E	C&G	zne4	86
Desert Sand Court	1	Desert Crest n/s	CDS	2	515	32	16,480	E	C&G	zne4	86
Pala Circle	1	Canterra Drive s/s	CDS	2	130	32	7,639	E	C&G	zne4	86
Roudel Ln	1	Cortez Ln n/s	End	2	600	25	15,000	E	C&G	zne4	86
Singing Palms Drive	1	Washington Street w/s	Cameo Palm Drive w/s	2	250	32	8,000	E	C&G	zne2	86
Via Del Sol	1	Via Sevilla n/s	CDS	2	185	33	9,584	E	C&G	zne4	86
Victoria Drive	1	Bridgette Way w/s	Adams St e/s	2	1,140	37	42,180	E	C&G	zne4	86
Violet Court	1	Bridgette Way w/s	CDS	2	395	32	16,119	E	C&G	zne4	86
Avenida Bermudas	1	Calle Tampico s/s	Calle Sinaloa n/s	3	1,205	46	50,005	E	C&G	zne1	85
Avenida Madero	6	CDS	Calle Sonora s/s	2	880	32	31,639	E	C&G	zne1	85
Bridgette Way	1	Desert Stream n/s	Miles Avenue s/s	2	1,500	36	54,000	E	C&G	zne4	85
Calle Ensenada	3	Avenida Juarez e/s	Avenida Diaz w/s	2	220	32	7,040	E	C&G	zne1	85
Calle Ensenada	6	Avenida Alvarado e/s	Avenida Obregon w/s	2	220	32	7,040	E	C&G	zne1	85
Calle Hidalgo	11	Avenida Navarro e/s	Avenida Bermudas w/s	2	220	32	7,040	E	C&G	zne1	85
Calle Placido	1	Calle Palmeto s/s	Nuevo Dr n/s	2	490	32	15,680	E	C&G	zne4	85
Calle Placido	2	Nuevo Dr s/s	Calle Sonrisa s/s	2	545	32	17,440	E	C&G	zne4	85
Calle Prospero	1	Calle Palmeto s/s	CDS	2	675	32	25,079	E	C&G	zne4	85
Calle Sonrisa	1	Calle Placido e/s	Calle Santa Barbara e/s	2	1,025	32	32,800	E	C&G	zne4	85
Como Court	1	Genoa Dr w/s	CDS	2	675	32	25,079	E	C&G	zne4	85
CROISSETTE COURT	1	Darby Rd s/s	CDS	2	535	30	18,750	E	C&G	zne4	85
Desert Crest Drive	1	Desert Air e/s	Dune Palms w/s	2	1,140	37	42,180	E	C&G	zne4	85
Desert Eagle Ct	1	Desert Stream	CDS	2	640	32	20,480	E	C&G	zne4	85
Desert Fox Drive	1	Desert Stream n/s	Desert Crest s/s	2	750	37	27,750	E	C&G	zne4	85
Desert Fox Drive	2	Desert Crest n/s	CDS	2	515	32	16,480	E	C&G	zne4	85
Desert Hills Court	1	Desert Crest n/s	CDS	2	520	32	16,640	E	C&G	zne4	85
Desert View Court	1	Desert Crest Dr n/s	CDS	2	515	32	16,480	E	C&G	zne4	85
Kara Court	1	Bridgette Way w/s	CDS	2	400	32	12,800	E	C&G	zne4	85
La Quinta Drive	1	Hwy 111 s/s	End	5	1,475	60	71,500	C	C&G	zne2	85
Latigo Circle	1	Los Manos Drive e/s	CDS	2	280	32	12,439	E	C&G	zne4	85
Laurie Court	1	w/s Bridgette Dr	CDS	2	395	32	16,119	E	C&G	zne4	85
Marguerite Court	1	Star Flower Trail n/s	CDS	2	400	32	16,279	E	C&G	zne4	85

**City of La Quinta  
PCI Report 2020  
Descending PCI**

Name	Section	From	To	Ln	Length	Width	True Area	Rank	Edge	Zone	PCI
Nuevo Drive	1	Los Manos Drive e/s	Dune Palms Rd w/s	2	1,530	36	55,080	E	C&G	zne4	85
Salerno Court	1	Torino Dr n/s	CDS	2	235	32	10,999	E	C&G	zne4	85
Siena Court	1	Genoa Dr w/s	CDS	2	675	32	25,079	E	C&G	zne4	85
Tortola Circle	1	Ladera Drive	CDS	2	165	32	8,759	E	C&G	zne4	85
Venice Drive	2	Naples Rd n/s	Torino Dr s/s	2	710	36	25,560	E	C&G	zne4	85
Willow Circle	1	Blazing Star Trail s/s	CDS	2	325	32	13,879	E	C&G	zne4	85
Arbola Circle	1	Fronterra Drive	CDS	2	320	32	13,719	E	C&G	zne4	84
Ashwood Court	1	Bayberry Ave s/s	CDS	2	150	34	8,559	E	C&G	zne4	84
Avenida Alvarado	3	Calle Colima n/s	Calle Nogales s/s	2	1,985	32	63,520	E	C&G	zne5	84
Avenida La Torres	1	Calle Rondo w/s	Calle Quinto e/s	2	665	32	21,280	E	C&G	zne1	84
Avenida Martinez	6	Calle Durango n/s	Calle Sinaloa s/s	2	625	32	20,000	E	C&G	zne1	84
Avenida Martinez	7	Calle Sinaloa n/s	Eisenhower Dr e/s	2	1,185	32	37,920	E	C&G	zne1	84
Avenida Mendoza	7	Calle Sinaloa n/s	Avenida Montezuma s/s	2	1,025	32	32,800	E	C&G	zne1	84
Avenida Navarro	6	Calle Sinaloa n/s	Avenida Montezuma s/s	2	1,230	32	39,360	E	C&G	zne1	84
Calle Arroba	14	Eisenhower Dr e/s	Avenida Martinez w/s	2	220	32	7,040	E	C&G	zne5	84
Calle Hidalgo	8	Avenida Martinez e/s	Avenida Mendoza w/s	2	220	32	7,040	E	C&G	zne1	84
Calle Hidalgo	9	Avenida Mendoza e/s	Avenida Villa w/s	2	220	32	7,040	E	C&G	zne1	84
Calle Hidalgo	10	Avenida Villa e/s	Avenida Navarro w/s	2	220	32	7,040	E	C&G	zne1	84
Calle Potrero	2	Avenida Juarez e/s	Avenida Diaz w/s	2	220	32	7,040	E	C&G	zne5	84
Calle Potrero	4	Avenida Rubio e/s	Avenida Alvarado w/s	2	225	32	7,200	E	C&G	zne5	84
Calle Santa Barbara	1	Calle Sonrisa n/s	Nuevo Rd s/s	2	640	32	20,480	E	C&G	zne4	84
Carnes Circle	1	Seeley Drive	CDS	2	600	33	19,800	E	C&G	zne4	84
Dalea Court	1	Blazing Star Trail	CDS	2	420	32	16,919	E	C&G	zne4	84
Debbie Drive	1	Victoria Dr n/s	Kristen Ct n/s	2	1,120	36	40,320	E	C&G	zne4	84
Fred Waring Drive	3	Dunes Palms Rd w/s	Adams Street e/s	4	2,605	38	98,990	B	C&G	zne4	84
Fronterra Drive	1	Octotillo Drive s/s	Laderra Drive n/s	2	570	32	18,240	E	C&G	zne4	84
Genoa Drive	1	Naples Dr n/a	Torino Dr n/s	2	760	36	27,360	E	C&G	zne4	84
Irwin Circle	1	North Harland Drive	CDS	2	610	32	23,565	E	C&G	zne4	84
La Palma Drive	2	Camino Azul w/s	Adams Street e/s	3	140	66	6,440	E	C&G	zne4	84
Ladera Drive	2	Fronterra Drive w/s	End	2	510	36	18,360	E	C&G	zne4	84
Palermo Court	1	Torino Dr n/s	CDS	2	235	32	10,999	E	C&G	zne4	84

**City of La Quinta  
PCI Report 2020  
Descending PCI**

Name	Section	From	To	Lns	Length	Width	True Area	Rank	Edge	Zone	PCI
Parkbrook Court	1	Birchcrest Cir w/s	CDS	2	230	32	11,405	E	C&G	zne4	84
Sunberry Court	1	Birchcrest Circle n/s	CDS	2	120	32	5,376	E	C&G	zne4	84
Verona Court	1	Torino Dr n/s	CDS	2	235	32	10,999	E	C&G	zne4	84
Airport Boulevard	1	Monroe Street w/s	Madison Avenue e/s	2	5,100	82	300,000	B	C&G	zne3	83
Alden Circle	1	Seeley Drive	End	2	580	36	20,880	E	C&G	zne4	83
Avenida Alvarado	6	Calle Durango n/s	Calle Sinaloa s/s	2	620	32	19,840	E	C&G	zne1	83
Avenida Bermudas	9	Calle Tampico n/s	END	2	515	46	19,690	E	C&G	zne1	83
Avenida Madero	7	Calle Sonora n/s	Calle Durango s/s	2	565	32	18,080	E	C&G	zne1	83
Avenida Rubio	4	Calle Nogales n/s	Calle Sonora s/s	2	1,280	32	40,960	E	C&G	zne1	83
Avenida Rubio	5	Calle Sonora n/s	Calle Durango s/s	2	565	32	18,080	E	C&G	zne1	83
Avenida Tujunga	1	End	Calle Quinto w/s	2	550	32	17,600	E	C&G	zne1	83
Avenida Villa	5	Calle Durango n/s	Calle Sinaloa s/s	2	620	32	19,840	E	C&G	zne1	83
Avenida Villa	6	Calle Sinaloa n/s	Avenida Navarro w/s	2	1,180	32	37,760	E	C&G	zne1	83
Birchcrest Circle	1	Bayberry Ln n/s	Bayberry Ln n/s	2	1,400	32	44,800	E	C&G	zne4	83
Calle Arroba	2	Avenida Cortez e/s	Avenida Madero w/s	2	220	32	7,040	E	C&G	zne5	83
Calle Arroba	13	Avenida Velasco e/s	Eisenhower Dr w/s	2	225	32	7,200	E	C&G	zne5	83
Calle Arroba	15	Avenida Martinez e/s	Avenida Mendoza w/s	2	220	32	7,040	E	C&G	zne5	83
Calle Cadiz	1	Desert Club Drive e/s	Calle Fortuna s/s	2	680	23	15,640	E	ROL	zne1	83
Calle Hidalgo	6	Avenida Velasco e/s	Eisenhower Dr w/s	2	220	32	7,040	E	C&G	zne1	83
Calle Hidalgo	7	Eisenhower Dr e/s	Avenida Martinez w/s	2	220	32	7,040	E	C&G	zne1	83
Calle Potrero	5	Avenida Alvarado e/s	Avenida Obregon w/s	2	220	32	7,040	E	C&G	zne5	83
Calle Sonora	1	Avenida Montezuma e/s	Eisenhower Dr w/s	2	3,240	32	103,680	E	C&G	zne1	83
Coldbrook Lane	1	Miles Avenue s/s	Sunbrook Ln n/s	2	150	36	5,400	E	C&G	zne4	83
Diane Drive	1	Bridgette Way w/s	Debbie Dr e/s	2	615	37	22,755	E	C&G	zne4	83
Madison Street	6	Avenue 58 s/s	Avenue 60 n/s	4	5,630	82	391,660	B	C&G	zne3	83
Madison Street	03A	N/S AVENUE 54	S/S AVENUE 52	4	5,365	80	364,820	A	C&G	zne3	83
Malia Circle	1	Ladera Drive	CDS	2	170	32	8,919	E	C&G	zne4	83
Memorial Place	1	Monticello Ave e/s	CDS	2	675	32	25,079	E	C&G	zne4	83
Messina Court	1	Torino Dr n/s	CDS	2	235	32	10,999	E	C&G	zne4	83
Milan Court	2	Torino Dr n/s	CDS	2	235	32	10,999	E	C&G	zne4	83
Morning Glory Court	2	Verbena Ave w/s	CDS	2	525	32	20,279	E	C&G	zne4	83



**City of La Quinta  
PCI Report 2020  
Descending PCI**

Name	Section	From	To	Lns	Length	Width	True Area	Rank	Edge	Zone	PCI
Ocotillo Drive	1	Adams Street e/s	Fronterra Drive w/s	2	575	36	20,700	E	C&G	zne4	83
Parma Court	1	Torino Dr n/s	CDS	2	235	32	10,999	E	C&G	zne4	83
Pompeii Court	1	Venice Dr w/s	CDS	2	685	32	25,399	E	C&G	zne4	83
Sweetbush Lane	1	Buttercup Lane n/s	CDS	2	545	32	20,919	E	C&G	zne4	83
Torino Drive	1	Genoa Dr w/s	Milan Ct e/s	2	1,850	37	68,450	E	C&G	zne4	83
Via Del Monte	1	Via Sevilla s/s	Via Caliente s/s	2	315	37	11,655	E	C&G	zne4	83
Woodberry Ln	1	Adams St w/s	Sunbrook Ln e/s	2	120	36	4,320	E	C&G	zne4	83
Alba Court	1	Torino Dr n/s	CDS	2	235	32	10,999	E	C&G	zne4	82
Arosa Way	1	Villeta Dr s/s	La Palma Drive n/s	2	280	36	10,080	E	C&G	zne4	82
Avenida Alvarado	2	Calle Madrid n/s	Calle Colima s/s	2	1,935	32	61,920	E	C&G	zne5	82
Avenida Carranza	3	Calle Colima n/s	Calle Nogales s/s	2	1,980	32	63,360	E	C&G	zne5	82
Avenida Cortez	2	Calle Durango s/s	Calle Sonora n/s	2	575	32	18,400	E	C&G	zne1	82
Avenida Diaz	5	Calle Nogales n/s	Calle Sonora s/s	2	1,295	32	41,440	E	C&G	zne1	82
Avenida Juarez	6	Calle Sonora n/s	Calle Durango s/s	2	565	32	18,080	E	C&G	zne1	82
Avenida Juarez	7	Calle Durango n/s	Calle Sinaloa s/s	2	620	32	19,840	E	C&G	zne1	82
Avenida La Jarita	1	Calle Quinto e/s	Calle Rondo w/s	2	525	32	16,800	E	C&G	zne1	82
Avenida Madero	10	Avenida Montezuma e/s	Calle Monterey n/s	2	350	33	11,550	E	C&G	zne5	82
Avenida Martinez	8	Eisenhower Dr e/s	Calle Tampico s/s	2	500	36	18,000	E	C&G	zne1	82
Avenida Mendoza	6	Calle Durango n/s	Calle Sinaloa s/s	2	620	32	19,840	E	C&G	zne1	82
Avenida Montezuma	1	S End/Avenida Madero	Calle Nogales s/s	2	5,405	32	172,960	E	C&G	zne1	82
Avenida Navarro	5	Calle Durango n/s	Calle Sinaloa s/s	2	620	32	19,840	E	C&G	zne1	82
Avenida Obregon	4	Calle Nogales n/s	Calle Sonora s/s	2	1,285	32	41,120	E	C&G	zne1	82
Avenida Ramirez	2	Calle Madrid n/s	Calle Colima s/s	2	1,935	32	61,920	E	C&G	zne5	82
Avenida Ramirez	3	Calle Colima n/s	Calle Nogales s/s	2	1,980	32	63,360	E	C&G	zne5	82
Avenida Ultimo	1	W. End	Calle Rondo w/s	2	1,170	32	37,440	E	C&G	zne1	82
Avenue 62	1	Monroe St w/s	End	2	3,680	26	95,680	A	NON	zne3	82
Blazing Star Trail	1	Star Flower Trail n/s	Dune Palm Road e/s	2	1,880	36	67,680	E	C&G	zne4	82
Calico Circle	1	Blazing Star Trail n/s	CDS	2	490	32	19,159	E	C&G	zne4	82
Calle Arroba	3	Avenida Madero e/s	Avenida Juarez w/s	2	220	32	7,040	E	C&G	zne5	82
Calle Arroba	4	Avenida Juarez e/s	Avenida Diaz w/s	2	220	32	7,040	E	C&G	zne5	82
Calle Arroba	5	Avenida Diaz e/s	Avenida Rubio w/s	2	220	32	7,040	E	C&G	zne5	82

**City of La Quinta  
PCI Report 2020  
Descending PCI**

Name	Section	From	To	Ln	Length	Width	True Area	Rank	Edge	Zone	PCI
Calle Arroba	6	Avenida Rubio e/s	Avenida Alvarado w/s	2	220	32	7,040	E	C&G	zne5	82
Calle Arroba	7	Avenida Alvarado e/s	Avenida Obregon w/s	2	220	32	7,040	E	C&G	zne5	82
Calle Arroba	8	Avenida Obregon e/s	Avenida Carranza w/s	2	220	32	7,040	E	C&G	zne5	82
Calle Arroba	9	Avenida Carranza e/s	Avenida Ramirez w/s	2	220	32	7,040	E	C&G	zne5	82
Calle Quinto	1	Avenida Nuestra n/s	La Fonda s/s	2	600	32	19,200	E	C&G	zne1	82
Calle Quinto	2	La Fonda n/s	Calle Tampico s/s	2	620	32	19,840	E	C&G	zne1	82
Calle Rondo	2	Avenida Ultimo s/s	Calle Tampico n/s	2	1,275	32	40,800	E	C&G	zne1	82
Camino Amarillo	1	Octotillo Drive w/s	CDS	2	380	32	15,639	E	C&G	zne4	82
Camino Del Oro	1	Camino Lavanda w/s	Octotillo Drive e/s	2	270	36	9,720	E	C&G	zne4	82
Camino Del Oro	2	Octotillo Drive w/s	Camino Azul e/s	2	600	36	21,600	E	C&G	zne4	82
Canterra Drive	1	Octotillo Drive w/s	Milago Drive	2	640	32	20,480	E	C&G	zne4	82
Dandelion Drive	2	Monticello Ave w/s	Verbena Dr e/s	2	910	32	29,120	E	C&G	zne4	82
Dandelion Drive	3	Verbena Dr w/s	CDS	2	525	32	20,279	E	C&G	zne4	82
Hancock Court	1	Liberty Ave w/s	CDS	2	260	32	11,799	E	C&G	zne4	82
Kaye Court	1	Debbie Dr w/s	CDS	2	350	32	14,679	E	C&G	zne4	82
La Quinta Center	1	Hwy 111 s/s	Avenue 47 n/s	2	1,370	40	54,800	A	C&G	zne2	82
Ladera Drive	1	Los Manos Drive w/s	Fronterra Drive n/s	2	350	36	12,600	E	C&G	zne4	82
Las Vistas Drive	3	Sanita Dr s/s	Forbes Cir n/s		285	36	10,260	E	C&G	zne4	82
Low Drive	1	Seeley Drive W/S	North Harland Drive W/S	2	840	36	30,240	E	C&G	zne4	82
Milago Drive	1	Canterra Drive s/s	Octotillo Drive n/s	2	350	32	11,200	E	C&G	zne4	82
Miles Avenue	1	Jefferson Ave w/s (Westbound Only)	Dune Palms Road w/s (Westbound)	4	2,655	76	168,315	B	C&G	zne4	82
Morning Glory Court	1	Verbena Ave e/s	CDS	2	595	32	22,519	E	C&G	zne4	82
Palm Garden Place	1	Cameo Palms n/s	CDS	2	180	28	7,824	E	C&G	zne2	82
Randolph Court	1	Monticello Ave w/s	CDS	2	190	32	9,559	E	C&G	zne4	82
Saffron Court	1	Star Flower Trail n/s	CDS	2	400	32	16,279	E	C&G	zne4	82
Sand Flower Place	1	Cameo Plams n/s	CDS	2	180	28	7,824	E	C&G	zne2	82
Seeley Drive	1	Forbes Circle s/s	Bradford Circle n/s	2	570	36	20,520	E	C&G	zne4	82
Seeley Drive	2	Bradford Circle	Miles Avenue	2	470	73	29,570	E	C&G	zne4	82
Singing Palms Drive	2	Cameo Palms Drive	CDS	2	200	32	8,299	E	C&G	zne2	82
Venice Drive	1	Fred Waring n/s	Naples Rd s/s	2	125	47	3,875	E	C&G	zne4	82
Via Coronado	1	Forbes Circle s/s	CDS	2	720	37	30,119	E	C&G	zne4	82

**City of La Quinta  
PCI Report 2020  
Descending PCI**

Name	Section	From	To	Lns	Length	Width	True Area	Rank	Edge	Zone	PCI
Via Sevilla	1	Via Coronado w/s	Washington St e/s	2	2,185	37	80,845	E	C&G	zne4	82
Washington Street	13	Fred Waring Drive n/s	City Limit	6	2,955	82	212,435	B	C&G	zne4	82
Washington Street Frontal	1	Washington Street w/s	Singing Palms n/s	1	185	18	3,330	C	C&G	zne2	82
Williamstone Way	1	Liberty Ave w/s	Monticello Ave e/s	2	600	32	19,200	E	C&G	zne4	82
Ambassador Circle	1	Monticello Ave w/s	CDS	2	250	32	11,479	E	C&G	zne4	81
America Court	1	Hemings Way s/s	CDS	2	295	32	12,919	E	C&G	zne4	81
Avenida Alvarado	1	Calle Tecate n/s	Calle Madrid s/s	2	1,935	32	61,920	E	C&G	zne5	81
Avenida Alvarado	4	Calle Nogales n/s	Calle Sonora s/s	2	1,280	32	40,960	E	C&G	zne1	81
Avenida Alvarado	8	Avenida Montezuma n/s	Calle Yucatan s/s	2	400	32	12,800	E	C&G	zne1	81
Avenida Bermudas	5	Calle Nogales n/s	Calle Chillon n/s	4	3,120	61	190,320	C	C&G	zne5	81
Avenida Carranza	2	Calle Madrid n/s	Calle Colima s/s	2	1,930	32	61,760	E	C&G	zne5	81
Avenida Nuestra	2	Calle Kalima e/s	Calle Guatemala w/s	2	1,080	29	31,320	E	C&G	zne1	81
Avenida Obregon	1	Calle Tecate n/s	Calle Madrid s/s	2	1,935	32	61,920	E	C&G	zne5	81
Avenida Obregon	2	Calle Madrid n/s	Calle Colima s/s	2	1,935	32	61,920	E	C&G	zne5	81
Avenida Rubio	8	Avenida Montezuma n/s	Calle Yucatan s/s	2	615	32	19,680	E	C&G	zne1	81
Avenida Vallejo	1	Calle Tecate n/s	Calle Madrid s/s	2	1,930	32	61,760	E	C&G	zne5	81
Avenue 53	2	End	Monroe St w/s	2	815	50	40,750	E	NON	zne3	81
Avenue 60	1	Madison St w/s	Monroe St w/s	3	5,300	57	252,100	A	C&G	zne3	81
Buttercup Lane	2	Blazing Star Trail s/s	Marigold Lane n/s	2	420	32	13,440	E	C&G	zne4	81
Calle Arroba	11	Avenida Vallejo e/s	Avenida Herrera w/s	2	220	32	7,040	E	C&G	zne5	81
Calle Arroba	12	Avenida Herrera e/s	Avenida Velasco w/s	2	220	32	7,040	E	C&G	zne5	81
Calle Arroba	16	Avenida Mendoza e/s	Avenida Villa w/s	2	220	32	7,040	E	C&G	zne5	81
Calle Arroba	17	Avenida Villa e/s	Avenida Navarro w/s	2	220	32	7,040	E	C&G	zne5	81
Calle Arroba	18	Avenida Navarro e/s	Avenida Bermudas w/s	2	225	32	7,200	E	C&G	zne5	81
Calle Chihuahua	6	Avenida Carranza e/s	Avenida Ramirez w/s	2	220	32	7,040	E	C&G	zne5	81
Calle Chihuahua	7	Avenida Ramirez e/s	Avenida Vallejo w/s	2	220	32	7,040	E	C&G	zne5	81
Calle Chillon	1	Avenida Montezuma e/s	Avenida Cortez w/s	2	180	32	5,760	E	C&G	zne5	81
Calle Chillon	3	Avenida Madero e/s	Avenida Juarez w/s	2	220	32	7,040	E	C&G	zne5	81
Calle Ensenada	7	Avenida Obregon e/s	Avenida Carranza w/s	2	220	32	7,040	E	C&G	zne1	81
Calle Ensenada	11	Avenida Herrera e/s	Avenida Velasco w/s	2	220	32	7,040	E	C&G	zne1	81
Calle Ensenada	14	Avenida Martinez e/s	Avenida Mendoza w/s	2	220	32	7,040	E	C&G	zne1	81

**City of La Quinta  
PCI Report 2020  
Descending PCI**

Name	Section	From	To	Ln	Length	Width	True Area	Rank	Edge	Zone	PCI
Calle Ensenada	16	Avenida Villa e/s	Avenida Navarro w/s	2	220	32	7,040	E	C&G	zne1	81
Calle Estado eb	1	Desert Club Drive w/s	Avenidas Bermudas e/s	1	615	30	18,450	E	C&G	zne1	81
Calle Hidalgo	4	Avenida Vallejo e/s	Avenida Herrera w/s	2	220	32	7,040	E	C&G	zne1	81
Calle Hidalgo	5	Avenida Herrera e/s	Avenida Velasco w/s	2	220	32	7,040	E	C&G	zne1	81
Calle Monterey	3	Avenida Diaz e/s	Avenida Rubio w/s	2	220	32	7,040	E	C&G	zne5	81
Calle Monterey	10	Avenida Herrera e/s	Avenida Velasco w/s	2	220	32	7,040	E	C&G	zne5	81
Calle Temecula	10	Avenida Herrera e/s	Avenida Velasco w/s	2	215	32	6,880	E	C&G	zne5	81
Cindy Court	1	Debbie Dr w/s	CDS	2	350	32	14,679	E	C&G	zne4	81
Cristol Place	1	Villeta Drive	CDS	2	190	32	10,125	E	C&G	zne4	81
Declaration Court	1	Monticello Ave w/s	CDS	2	450	32	17,879	E	C&G	zne4	81
Desert Air Street	1	Desert Stream n/s	CDS	2	1,325	32	43,279	E	C&G	zne4	81
Franklin Court	1	Morris Ave s/s	CDS	2	145	32	8,119	E	C&G	zne4	81
Las Vistas Drive	2	Vileta Dr s/s	Sanita Dr n/s		615	36	22,140	E	C&G	zne4	81
Liberty Avenue	1	Morris Ave s/s	Dandelion Dr s/s	2	935	32	29,920	E	C&G	zne4	81
Los Manos Drive	1	Miles Avenue n/s	Octotillo Drive e/s	2	1,050	32	33,600	E	C&G	zne4	81
Milan Court	1	Naples Dr n/s	Torino Dr n/s	2	765	36	27,540	E	C&G	zne4	81
Morris Avenue	2	Monticello Ave w/s	CDS	2	460	32	18,199	E	C&G	zne4	81
Nolan Circle	1	North Harland Drive	CDS	2	585	33	22,694	E	C&G	zne4	81
North Harland Drive	1	Miles Avenue n/s	West Harland Drive s/s	2	1,000	36	36,000	E	C&G	zne4	81
Palm Royal	1	Washington St e/s	Rome Dr. n/s	3	2,715	53	143,495	A	C&G	zne4	81
Tiara Place	1	Villeta Drive n/s	CDS	2	260	32	11,799	E	C&G	zne4	81
Via Caliente	1	Via Del Monte e/s	End	2	340	37	12,580	E	C&G	zne4	81
Avenida Alvarado	5	Calle Sonora n/s	Calle Durango s/s	2	570	32	18,240	E	C&G	zne1	80
Avenida Juarez	9	Avenida Montezuma n/s	Calle Yucatan s/s	2	740	32	23,680	E	C&G	zne1	80
Avenida Madero	8	Calle Durango n/s	Calle Sinaloa s/s	2	620	33	20,460	E	C&G	zne1	80
Avenida Madero	9	Calle Sinaloa n/s	Avenida Montezuma s/s	2	300	33	9,900	E	C&G	zne1	80
Avenida Mendoza	3	Calle Colima n/s	Calle Nogales s/s	2	1,990	32	63,680	E	C&G	zne5	80
Avenida Montezuma	4	Avenida Bermudas w/s	Eisenhower Dr e/s	1	1,075	52	55,900	E	C&G	zne1	80
Avenida Obregon	3	Calle Colima n/s	Calle Nogales s/s	2	1,980	32	63,360	E	C&G	zne5	80
Avenida Ramirez	4	Calle Nogales n/s	Calle Sonora s/s	2	1,280	32	40,960	E	C&G	zne1	80
Avenida Ramirez	5	Calle Sonora n/s	Calle Durango s/s	2	575	32	18,400	E	C&G	zne1	80

**City of La Quinta  
PCI Report 2020  
Descending PCI**

Name	Section	From	To	Ln	Length	Width	True Area	Rank	Edge	Zone	PCI
Avenida Rubio	7	Calle Sinaloa n/s	Avenida Montezuma s/s	2	535	32	17,120	E	C&G	zne1	80
Avenida Villa	2	Calle Colima n/s	Calle Nogales s/s	2	1,990	32	63,680	E	C&G	zne5	80
Avenue 52	2	Washington Street w/s	Silverrock Way e/s	4	3,520	82	216,640	B	C&G	zne1	80
Calle Arroba	10	Avenida Ramirez e/s	Avenida Vallejo w/s	2	220	32	7,040	E	C&G	zne5	80
Calle Cadiz	2	Calle Fortuna s/s	Calle Guatemala w/s	2	225	32	7,200	E	ROL	zne1	80
Calle Chillon	17	Avenida Villa e/s	Avenida Bermudas w/s	2	320	32	10,240	E	C&G	zne5	80
Calle Ensenada	9	Avenida Ramirez e/s	Avenida Vallejo w/s	2	220	32	7,040	E	C&G	zne1	80
Calle Ensenada	12	Avenida Velasco e/s	Eisenhower Dr w/s	2	220	32	7,040	E	C&G	zne1	80
Calle Ensenada	15	Avenida Mendoza e/s	Avenida Villa w/s	2	220	32	7,040	E	C&G	zne1	80
Calle Fortuna	1	Desert Club Drive e/s	Calle Cadiz n/s	2	695	25	17,375	E	ROL	zne1	80
Calle Iloilo	1	Avenida Nuestra n/s	Avenida La Fonda s/s	2	620	32	19,840	E	C&G	zne1	80
Calle Kalima	1	Avenida Nuestra n/s	CDS	2	610	32	22,999	E	C&G	zne1	80
Calle Potrero	11	Avenida Velasco e/s	Avenida Bernudas w/s	2	200	32	6,400	E	C&G	zne5	80
Camino La Cresta	1	Camino Del Oro n/s	CDS	2	405	32	16,439	E	C&G	zne4	80
Corporate Centre Drive	2	Adams St e/s	CDS	3	1,265	36	48,999	E	C&G	zne4	80
Estelo Court	1	Villeta Drive	CDS	2	155	32	8,910	E	C&G	zne4	80
Hemmings Way	1	Monticello Ave w/s	America Ct w/s	2	285	32	9,120	E	C&G	zne4	80
Independence Way	1	Monticello Way w/s	CDS	2	370	32	15,319	E	C&G	zne4	80
Independence Way	2	Monticello Way e/s	Jefferson Ave w/s	2	745	32	23,840	E	C&G	zne4	80
Jefferson Street	5	Avenue 48 shared n/s	City Limit shared	3	1,010	62	62,620	B	C&G	zne2	80
Jefferson Street	08A	Westward Ho Drive n/s	Miles Ave s/s	6	2,650	98	249,700	A	C&G	zne4	80
Marigold Lane	1	Blazing Star Trail s/s	Buttercup Lane s/s	2	975	32	31,200	E	C&G	zne4	80
Morris Avenue	1	Monticello Ave e/s	Liberty Ave e/s	2	525	32	16,800	E	C&G	zne4	80
Naples Drive	1	Milan Ct w/s	Genoa Dr e/s	2	1,945	36	70,020	E	C&G	zne4	80
Palm Royal	2	Rome Dr. n/s	Fred Waring n/s	2	410	28	11,480	E	NON	zne4	80
Park Avenue	1	Calle Tampico n/s	Avenue 50	2	2,730	40	109,200	E	C&G	zne1	80
Ramblewood Ct	1	Sunbrook Ln	End	2	320	32	13,719	E	C&G	zne4	80
Verbena Drive	1	Star Flower Trail s/s	Miles Ave n/s	2	740	36	26,640	E	C&G	zne4	80
Washington Street	12	Via Sevilla n/s	Fred Waring Drive s/s	6	1,670	88	128,900	B	C&G	zne4	80
West Harland Drive	1	North Harland Drive e/s	Las Vistas Drive e/s	2	835	36	30,060	E	C&G	zne4	80
Ashley Way	1	Ashley Pl n/s	Desert Stream Dr s/s	2	215	36	7,740	E	C&G	zne4	79

**City of La Quinta  
PCI Report 2020  
Descending PCI**

Name	Section	From	To	Lns	Length	Width	True Area	Rank	Edge	Zone	PCI
Avenida Carranza	1	Calle Tecate n/s	Calle Madrid s/s	2	1,935	32	61,920	E	C&G	zne5	79
Avenida Cortez	1	Avenida Montezuma e/s	Calle Colima s/s	2	1,960	32	62,720	E	C&G	zne5	79
Avenida Cortez	3	Calle Durango n/s	Calle Sinaloa s/s	2	625	32	20,000	E	C&G	zne1	79
Avenida Diaz	6	Calle Sonora n/s	Calle Durango s/s	2	575	32	18,400	E	C&G	zne1	79
Avenida Diaz	8	Calle Sinaloa n/s	Avenida Montezuma s/s	2	450	32	14,400	E	C&G	zne1	79
Avenida Herrera	3	Calle Colima s/s	Calle Nogales s/s	2	2,000	32	64,000	E	C&G	zne5	79
Avenida Juarez	8	Calle Sinaloa n/s	Avenida Montezuma s/s	2	380	32	12,160	E	C&G	zne1	79
Avenida La Fonda	2	Desert Club Drive w/s	Avenida Bermudas e/s	1	630	64	40,320	E	C&G	zne1	79
Avenida Madero	1	Calle Tecate n/s	Calle Madrid s/s	2	1,945	32	62,240	E	C&G	zne5	79
Avenida Madero	2	Calle Madrid n/s	Calle Arroba s/s	2	1,290	32	41,280	E	C&G	zne5	79
Avenida Mendoza	2	Calle Madrid n/s	Calle Colima s/s	2	1,940	32	62,080	E	C&G	zne5	79
Avenida Naranja	1	Calle Rondo w/s	Calle Quinto e/s	2	510	32	16,320	E	C&G	zne1	79
Avenida Obregon	5	Calle Sonora n/s	Calle Durango s/s	2	565	32	18,080	E	C&G	zne1	79
Avenida Rubio	3	Calle Colima n/s	Calle Nogales s/s	2	1,980	32	63,360	E	C&G	zne5	79
Avenida Vallejo	4	Calle Nogales n/s	Calle Sonora s/s	2	1,280	32	40,960	E	C&G	zne1	79
Avenida Velasco	3	Calle Colima n/s	Calle Nogales s/s	2	1,990	32	63,680	E	C&G	zne5	79
Avenida Velasco	8	Avenida Montezuma n/s	CDS	2	630	32	23,549	E	C&G	zne1	79
Bayberry Lane	1	Coldbrook Ln e/s	Deerbrook Ln w/s	2	850	36	30,600	E	C&G	zne4	79
BLACKHAWK WAY	1	Dune Palms Road w/s	Adams Street e/s	3	2,600	44	114,400	B	C&G	zne2	79
Buttercup Lane	1	End	Blazing Star Trail n/s	2	450	32	14,400	E	C&G	zne4	79
Calle Chihuahua	1	Avenida Montezuma e/s	Avenida Diaz w/s	2	310	32	9,920	E	C&G	zne5	79
Calle Chihuahua	2	Avenida Diaz e/s	Avenida Rubio w/s	2	220	32	7,040	E	C&G	zne5	79
Calle Chihuahua	4	Avenida Alvarado e/s	Avenida Obregon w/s	2	220	32	7,040	E	C&G	zne5	79
Calle Chihuahua	8	Avenida Vallejo e/s	Avenida Herrera w/s	2	220	32	7,040	E	C&G	zne5	79
Calle Chihuahua	9	Avenida Herrera e/s	Avenida Velasco w/s	2	220	32	7,040	E	C&G	zne5	79
Calle Chihuahua	10	Avenida Velasco e/s	Eisenhower Dr w/s	2	220	32	7,040	E	C&G	zne5	79
Calle Chihuahua	11	Eisenhower Dr e/s	Avenida Martinez w/s	2	220	32	7,040	E	C&G	zne5	79
Calle Chihuahua	13	Avenida Mendoza e/s	Avenida Villa w/s	2	220	32	7,040	E	C&G	zne5	79
Calle Chillon	2	Avenida Cortez e/s	Avenida Madero w/s	2	220	32	7,040	E	C&G	zne5	79
Calle Chillon	4	Avenida Jaurez e/s	Avenida Diaz w/s	2	220	32	7,040	E	C&G	zne5	79
Calle Chillon	5	Avenida Diaz e/s	Avenida Rubio w/s	2	220	32	7,040	E	C&G	zne5	79

**City of La Quinta  
PCI Report 2020  
Descending PCI**

Name	Section	From	To	Lns	Length	Width	True Area	Rank	Edge	Zone	PCI
Calle Chillon	10	Avenida Ramirez e/s	Avenida Vallejo w/s	2	220	32	7,040	E	C&G	zne5	79
Calle Chillon	13	Avenida Velasco e/s	Eisenhower Dr w/s	2	220	32	7,040	E	C&G	zne5	79
Calle Chillon	14	Eisenhower Dr e/s	Avenida Martinez w/s	2	220	32	7,040	E	C&G	zne5	79
Calle Chillon	15	Avenida Martinez e/s	Avenida Mendoza w/s	2	220	32	7,040	E	C&G	zne5	79
Calle Ensenada	10	Avenida Vallejo e/s	Avenida Herrera w/s	2	220	32	7,040	E	C&G	zne1	79
Calle Ensenada	13	Eisenhower Dr e/s	Avenida Martinez w/s	2	220	32	7,040	E	C&G	zne1	79
Calle Ensenada	17	Avenida Navarro e/s	Avenida Bermudas w/s	2	220	32	7,040	E	C&G	zne1	79
Calle Estado wb	1	Desert Club Drive w/s	Avenida Bermudas e/s	2	615	30	18,450	E	C&G	zne1	79
Calle Hidalgo	2	Avenida Carranza e/s	Avenida Ramirez w/s	2	220	32	7,040	E	C&G	zne1	79
Calle Monterey	2	Avenida Madero e/s	Avenida Diaz w/s	2	440	32	14,080	E	C&G	zne5	79
Calle Monterey	4	Avenida Rubio e/s	Avenida Alvarado w/s	2	220	32	7,040	E	C&G	zne5	79
Calle Monterey	5	Avenida Alvarado e/s	Avenida Obregon w/s	2	220	32	7,040	E	C&G	zne5	79
Calle Monterey	7	Avenida Carranza e/s	Avenida Ramirez w/s	2	220	32	7,040	E	C&G	zne5	79
Calle Monterey	8	Avenida Ramirez e/s	Avenida Vallejo w/s	2	220	32	7,040	E	C&G	zne5	79
Calle Monterey	11	Avenida Velasco e/s	Eisenhower Dr w/s	2	220	32	7,040	E	C&G	zne5	79
Calle Monterey	12	Eisenhower Dr e/s	Avenida Martinez w/s	2	220	32	7,040	E	C&G	zne5	79
Calle Nogales	1	Avenida Juarez e/s	Eisenhower Dr w/s	2	2,585	32	82,720	E	C&G	zne5	79
Calle Temecula	2	Avenida Juarez e/s	Avenida Diaz w/s	2	220	32	7,040	E	C&G	zne5	79
Camino Rosada	1	Camino Azul w/s	Octotillo Drive w/s	2	655	36	23,580	E	C&G	zne4	79
Commerce Court	1	Corporate Centre Dr s/s	CDS	2	190	36	10,299	E	C&G	zne4	79
Diane Drive	2	Debbie Dr w/s	CDS	2	350	32	11,200	E	C&G	zne4	79
Golden Sands	1	Cameo Palms Drive	CDS	2	180	28	6,939	E	C&G	zne2	79
Iris Court	1	Blazing Star Trail w/s	CDS	2	350	32	14,679	E	C&G	zne4	79
Jefferson Street	7	Vista Grande s/s	Fiesta Drive n/s	2	765	62	47,430	B	NON	zne4	79
Las Vistas Drive	1	Fred Waring Drive s/s	Vileta Dr n/s	2	425	36	28,690	E	C&G	zne4	79
Monroe Street	5	2660' s/o Airport (southbound)	Airport Blvd s/s (southbound)	3	2,660	41	109,060	B	C&G	zne3	79
San Marino Court	1	Venice Dr w/s	CDS	2	685	32	25,399	E	C&G	zne4	79
Washington Street	8	Simon Drive s/s	Highway 111 s/s	8	965	99	80,885	B	C&G	zne2	79
Westward Ho Drive	1	Jefferson St w/s (Eastbound Only)	Dune Palms Rd e/s (Eastbound)	2	2,620	30	78,600	E	C&G	zne4	79
Winter Cove Court	1	Summer View Way e/s	CDS	2	420	32	13,440	E	C&G	zne1	79
Adams Street	1	Avenue 48 n/s	Highway 111 s/s	4	2,895	81	180,170	E	C&G	zne2	78

**City of La Quinta  
PCI Report 2020  
Descending PCI**

Name	Section	From	To	Lns	Length	Width	True Area	Rank	Edge	Zone	PCI
Avenida Bermudas	7	Calle Chillon n/s	Calle Tecate n/s	2	3,195	41	130,995	C	C&G	zne5	78
Avenida Herrera	4	Calle Nogales n/s	Calle Sonora s/s	2	1,295	32	41,440	E	C&G	zne1	78
Avenida Madero	4	Calle Colima n/s	Calle Monterey s/s	2	635	32	20,320	E	C&G	zne5	78
Avenida Martinez	3	Calle Colima n/s	Calle Nogales s/s	2	1,990	32	63,680	E	C&G	zne5	78
Avenida Obregon	9	Avenida Alvarado w/s	CDS	2	625	32	18,763	E	C&G	zne1	78
Avenida Ramirez	6	Calle Durango n/s	Calle Sinaloa s/s	2	610	32	19,520	E	C&G	zne1	78
Avenida Rubio	6	Calle Durango n/s	Calle Sinaloa s/s	2	615	32	19,680	E	C&G	zne1	78
Avenida Vallejo	3	Calle Colima n/s	Calle Nogales s/s	2	1,980	32	63,360	E	C&G	zne5	78
Avenida Velasco	03a	Calle Nogales n/s	Calle Sonora s/s	2	1,300	32	41,600	E	C&G	zne1	78
Calle Amigo	1	Avenida Bermudas e/s	Desert Club Drive w/s	2	645	24	15,480	E	C&G	zne1	78
Calle Chihuahua	3	Avenida Rubio e/s	Avenida Alvarado w/s	2	220	32	7,040	E	C&G	zne5	78
Calle Chihuahua	14	Avenida Villa e/s	Avenida Navarro e/s	2	220	32	7,040	E	C&G	zne5	78
Calle Chihuahua	15	Avenida Navarro e/s	Avenida Bermudas w/s	2	220	32	7,040	E	C&G	zne5	78
Calle Chillon	9	Avenida Carrenza e/s	Avenida Ramirez w/s	2	220	32	7,040	E	C&G	zne5	78
Calle Durango	2	Eisenhower Dr e/s	Avenida Bermudas w/s	2	1,250	32	40,000	E	C&G	zne1	78
Calle Ensenada	8	Avenida Carranza e/s	Avenida Ramirez w/s	2	220	32	7,040	E	C&G	zne1	78
Calle Guatemala	1	Avenida Nuestra n/s	Avenida La Fonda s/s	2	620	32	19,840	E	C&G	zne1	78
Calle Jacumba	1	Avenida La Fonda s/s	Avenida Nuestra n/s	2	620	32	19,840	E	C&G	zne1	78
Calle Monterey	1	Avenida Montezuma e/s	Avenida Madero w/s	2	235	32	7,520	E	C&G	zne5	78
Calle Monterey	14	Avenida Mendoza e/s	Avenida Villa w/s	2	220	32	7,040	E	C&G	zne5	78
Calle Monterey	15	Avenida Villa e/s	Avenida Navarro w/s	2	220	32	7,040	E	C&G	zne5	78
Calle Paloma	2	Calle Tampico s/s	La Fonda n/s	2	625	32	20,000	E	C&G	zne1	78
Calle Sonora	2	Eisenhower Dr e/s	Avenida Bermudas w/s	2	1,250	32	40,000	E	C&G	zne1	78
Calle Tampico	3	Washington Street e/s	Park Avenue e/s	2	2,670	36	96,120	E	C&G	zne1	78
Cameo Dunes Place	1	Cameo Palms n/s	CDS	2	185	28	7,079	E	C&G	zne2	78
Coldbrook Lane	2	Sunbrook Ln s/s	Woodberry Ln s/s	2	2,870	36	103,320	E	C&G	zne4	78
Corporate Centre Drive	1	Dune Palm Rd w/s	CDS	3	625	36	22,500	E	C&G	zne4	78
Desert Club Drive	2	Calle Tampico n/s	CDS	2	1,000	35	35,000	E	C&G	zne1	78
Dune Palms Road	2	Highway 111 n/s	Westward Ho Drive s/s	3	2,560	51	130,560	B	C&G	zne4	78
Jefferson Street	1	City Limits	Fred Waring Dr n/s	3	3,285	46	151,110	A	C&G	zne4	78
Jefferson Street	9	Miles Avenue n/s shared	Fred Waring Drive s/s sha	3	2,565	42	107,730	B	NON	zne4	78



**City of La Quinta  
PCI Report 2020  
Descending PCI**

Name	Section	From	To	Lns	Length	Width	True Area	Rank	Edge	Zone	PCI
Main Street	1	Desert Club Dr e/s	Avenida La Fonda n/s	2	900	32	28,800	E	ROL	zne1	78
Monroe Street	6	Airport Blvd n/s (southbound)	1985' n/o Airport Bl (southbound)	2	1,985	32	63,520	B	C&G	zne3	78
Monticello Avenue	1	Miles Ave n/s	Fred Waring s/s	2	2,710	32	86,720	E	C&G	zne4	78
Shadwell Circle	1	Monticello Ave w/s	CDS	2	300	32	13,079	E	C&G	zne4	78
Star Flower Trail	1	Dune Palms Road e/s	CDS	2	1,200	36	46,679	E	C&G	zne4	78
Verbena Drive	2	Star Flower Trail n/s	CDS	2	400	32	16,279	E	C&G	zne4	78
Washington Street	5	Eisenhower Drive n/s	Avenue 47 n/s	6	4,440	92	360,780	B	C&G	zne2	78
Avenida Carranza	4	Calle Nogales n/s	Calle Sonora s/s	2	1,280	32	40,960	E	C&G	zne1	77
Avenida Carranza	6	Calle Durango n/s	Calle Sinaloa s/s	2	615	32	19,680	E	C&G	zne1	77
Avenida Diaz	4	Calle Colima n/s	Calle Nogales s/s	2	1,980	32	63,360	E	C&G	zne5	77
Avenida Herrera	1	CDS	Calle Madrid s/s	2	1,855	32	61,376	E	C&G	zne5	77
Avenida Herrera	2	Calle Madrid n/s	Calle Colima s/s	2	1,930	32	61,760	E	C&G	zne5	77
Avenida Herrera	5	Calle Sonora n/s	Calle Durango s/s	2	555	32	17,760	E	C&G	zne1	77
Avenida Juarez	4	Calle Colima n/s	Calle Chihuahua s/s	2	1,270	32	40,640	E	C&G	zne5	77
Avenida Madero	3	Calle Arroba n/s	Calle Colima s/s	2	625	32	20,000	E	C&G	zne5	77
Avenida Martinez	2	Calle Madrid n/s	Calle Colima s/s	2	1,940	32	62,080	E	C&G	zne5	77
Avenida Martinez	5	Calle Sonora n/s	Calle Durango s/s	2	560	32	17,920	E	C&G	zne1	77
Avenida Morales	1	Avenida Montezuma s/s	Calle Durango n/s	2	600	32	19,200	E	C&G	zne1	77
Avenida Navarro	3	Calle Nogales n/s	Calle Sonora s/s	2	1,280	32	40,960	E	C&G	zne1	77
Avenida Ramirez	1	Calle Tecate n/s	Calle Madrid s/s	2	1,935	32	61,920	E	C&G	zne5	77
Avenida Tujunga	2	Calle Quinto e/s	Calle Rondo w/s	2	620	32	19,840	E	C&G	zne1	77
Avenue 52	4	Jefferson Street e/s	Madison Street e/s	3	5,215	65	258,975	B	NON	zne2	77
Bradford Circle	1	Seeley Drive	End	2	640	36	23,040	E	C&G	zne4	77
Calle Arroba	1	Avenida Montezuma e/s	Avenida Cortez w/s	2	255	32	8,160	E	C&G	zne5	77
Calle Chihuahua	5	Avenida Obregon e/s	Avenida Carranza w/s	2	220	32	7,040	E	C&G	zne5	77
Calle Chihuahua	12	Avenida Martinez e/s	Avenida Mendoza w/s	2	220	32	7,040	E	C&G	zne5	77
Calle Chillon	6	Avenida Rubio e/s	Avenida Alvarado w/s	2	220	32	7,040	E	C&G	zne5	77
Calle Chillon	7	Avenida Alvarado e/s	Avenida Obregon w/s	2	220	32	7,040	E	C&G	zne5	77
Calle Chillon	8	Avenida Obregon e/s	Avenida Carrenza w/s	2	220	32	7,040	E	C&G	zne5	77
Calle Chillon	12	Avenida Herrera e/s	Avenida Velasco w/s	2	220	32	7,040	E	C&G	zne5	77
Calle Chillon	16	Avenida Mendoza e/s	Avenida Villa w/s	2	220	32	7,040	E	C&G	zne5	77

**City of La Quinta  
PCI Report 2020  
Descending PCI**

Name	Section	From	To	Lns	Length	Width	True Area	Rank	Edge	Zone	PCI
Calle Colima	1	Avenida Montezuma e/s	Eisenhower Dr w/s	2	3,260	32	104,320	E	C&G	zne5	77
Calle Colima	2	Eisenhower Dr e/s	Avenida Bermudas w/s	2	1,250	32	40,000	E	C&G	zne5	77
Calle Hidalgo	1	Avenida Obregon e/s	Avenida Carranza w/s	2	225	32	7,200	E	C&G	zne1	77
Calle Hueneme	1	Avenida Nuestra n/s	Avenida La Fonda s/s	2	620	32	19,840	E	C&G	zne1	77
Calle Monterey	13	Avenida Martinez e/s	Avenida Mendoza w/s	2	220	32	7,040	E	C&G	zne5	77
Calle Monterey	16	Avenida Navarro e/s	Avenida Bermudas w/s	2	220	32	7,040	E	C&G	zne5	77
Calle Potrero	6	Avenida Obregon e/s	Avendia Carranza w/s	2	220	32	7,040	E	C&G	zne5	77
Calle Temecula	11	Avenida Velasco e/s	Eisenhower Dr w/s	2	220	32	7,040	E	C&G	zne5	77
Cameo Palm Drive	1	Singing Palms s/s	Highland Palms n/s	2	1,740	32	55,680	E	C&G	zne2	77
Camino Lavanda	1	CDS	CDS	2	1,025	32	39,757	E	C&G	zne4	77
Carrie Lane	1	Victoria Drive s/s	Ashley Place s/s	2	525	36	18,900	E	C&G	zne4	77
Crestview Terrace	1	Highland Palms s/s	Cameo Palms n/s	2	470	28	13,160	E	C&G	zne2	77
Eisenhower Drive	4	Avenue 50 s/s	Calle Tampico n/s	2	2,430	50	121,500	B	C&G	zne2	77
Eisenhower Drive	05A	Avenue 52 s/s	Calle Nogales s/s	4	2,600	72	187,200	B	C&G	zne1	77
Fiesta Drive	1	Jefferson Street w/s	Roadrunner Lane e/s	2	1,480	25	37,000	E	C&G	zne4	77
Foxtail Circle	1	Buttercup Lane s/s	CDS	2	450	32	17,879	E	C&G	zne4	77
Goldenrod Circle	1	Buttercup Lane n/s	CDS	2	540	32	20,759	E	C&G	zne4	77
La Palma Drive	1	Adams Street w/s	Las Vistas e/s	2	1,600	36	57,600	E	C&G	zne4	77
Monroe Street	1	Ave 62 n/s	Ave 61 n/s	2	3,300	26	85,800	A	NON	zne3	77
Ocotillo Drive	2	Fronterra Drive	CDS	2	1,760	36	61,680	E	C&G	zne4	77
Washington Street	7	Avenue 47 n/s	Simon Drive s/s	5	1,780	86	153,080	B	C&G	zne2	77
Adams Street	6	Miles Ave n/s	Fred Waring Drive s/s	5	2,575	60	146,775	B	C&G	zne4	76
Adams Street	8	Fred Warring Dr n/s	Darby Rd s/s	2	1,975	32	57,720	B	C&G	zne4	76
Ashley Place	1	Carrie Ln e/s	Ashley Way e/s	2	800	36	28,800	E	C&G	zne4	76
Avenida Alvarado	7	Calle Sinaloa n/s	Avenida Montezuma s/s	2	650	32	20,800	E	C&G	zne1	76
Avenida Carranza	5	Calle Sonora n/s	Calle Durango s/s	2	570	32	18,240	E	C&G	zne1	76
Avenida Diaz	3	Calle Madrid n/s	Calle Colima s/s	2	1,940	32	62,080	E	C&G	zne5	76
Avenida La Fonda	3	Calle Tamazula e/s	Calle Rondo w/s	1	1,255	50	62,750	E	C&G	zne1	76
Avenida Navarro	1	Calle Chillon n/s	Calle Colima s/s	2	1,280	32	40,960	E	C&G	zne5	76
Avenida Ramirez	7	Calle Sinaloa n/s	Avenida Montezuma s/s	2	1,285	32	41,120	E	C&G	zne1	76
Avenida Rubio	2	Calle Madrid n/s	Calle Colima s/s	2	1,940	32	62,080	E	C&G	zne5	76

**City of La Quinta  
PCI Report 2020  
Descending PCI**

Name	Section	From	To	Lns	Length	Width	True Area	Rank	Edge	Zone	PCI
Avenida Velasco	2	Calle Madrid n/s	Calle Colima s/s	2	1,925	32	61,600	E	C&G	zne5	76
Avenida Villa	4	Calle Sonora n/s	Calle Durango s/s	2	570	32	18,240	E	C&G	zne1	76
Avenue 54	3	W/S Jefferson Ave	End	2	2,500	50	125,000	E	C&G	zne3	76
Bayberry Lane	3	Sunbrook Ln e/s	Adams St w/s	2	130	36	4,680	E	C&G	zne4	76
Cahuilla Park Road	1	Jefferson Ave w/s	End	2	2,185	30	65,550	B	NON	zne1	76
Calle Hidalgo	3	Avenida Ramirez e/s	Avenida Vallejo w/s	2	220	32	7,040	E	C&G	zne1	76
Calle Nogales	2	Eisenhower Dr e/s	Avenida Bermudas w/s	2	1,255	32	40,160	E	C&G	zne5	76
Calle Temecula	7	Avenida Carranza e/s	Avenida Ramirez w/s	2	220	32	7,040	E	C&G	zne5	76
Calle Temecula	9	Avenida Vallejo e/s	Avenida Herrera w/s	2	215	32	6,880	E	C&G	zne5	76
Camino Azul	1	CDS	Camino Rosada n/s	2	980	36	33,230	E	C&G	zne4	76
Fred Waring Drive	1	Jefferson Street w/s	Dune Palms Road w/s	3	2,650	70	185,500	B	C&G	zne4	76
Jefferson Street	8	Fiesta Drive n/s	Westward ho Drive s/s	2	1,150	55	45,250	B	NON	zne4	76
Rockberry Court	1	Coldbrook Ln w/s	CDS	2	385	32	16,365	E	C&G	zne4	76
Arosa Way	2	La Palma Drive s/s	Sanita Drive n/s	2	290	36	10,440	E	C&G	zne4	75
Avenida Diaz	1	Calle Tecate n/s	Calle Madrid s/s	2	1,940	32	62,080	B	C&G	zne5	75
Avenida Herrera	6	Calle Durango n/s	Calle Sinaloa s/s	2	620	32	19,840	E	C&G	zne1	75
Avenida Juarez	1	Calle Tecate n/s	Calle Madrid s/s	2	1,950	32	62,400	E	C&G	zne5	75
Avenida Rubio	1	Calle Tecate n/s	Calle Madrid s/s	2	1,950	32	62,400	E	C&G	zne5	75
Avenida Vallejo	5	Calle Sonora n/s	Calle Durango s/s	2	570	32	18,240	E	C&G	zne1	75
Avenida Vallejo	7	Calle Sinaloa n/s	Avenida Montezuma s/s	2	1,295	33	42,735	E	C&G	zne1	75
Avenida Villa	3	Calle Nogales n/s	Calle Sonora s/s	2	1,285	32	41,120	E	C&G	zne1	75
Calle Chillon	11	Avenida Vallejo e/s	Avenida Herrera w/s	2	220	32	7,040	E	C&G	zne5	75
Calle Obispo	1	End	Calle Tampico n/s	2	340	32	10,880	E	C&G	zne1	75
Calle Obispo	2	Calle Tampico s/s	End	2	345	32	11,040	E	C&G	zne1	75
Calle Potrero	1	Avenida Madero e/s	Avenida Juarez w/s	2	220	32	7,040	E	C&G	zne5	75
Calle Potrero	7	Avenida Carranza e/s	Avenida Ramirez w/s	2	220	32	7,040	E	C&G	zne5	75
Calle Potrero	8	Avenida Ramirez e/s	Avendia Vallejo w/s	2	220	32	7,040	E	C&G	zne5	75
Calle Potrero	9	Avenida Vallejo e/s	Avendia Herrera w/s	2	220	32	7,040	E	C&G	zne5	75
Calle Potrero	10	Avenida Herrera e/s	Avenida Velasco e/s	2	220	32	7,040	E	C&G	zne5	75
Calle Temecula	3	Avenida Diaz e/s	Avenida Rubio w/s	2	220	32	7,040	E	C&G	zne5	75
Calle Temecula	6	Avenida Obregon e/s	Avenida Carranza w/s	2	220	32	7,040	E	C&G	zne5	75

**City of La Quinta  
PCI Report 2020  
Descending PCI**

Name	Section	From	To	Ln	Length	Width	True Area	Rank	Edge	Zone	PCI
Calle Temecula	12	Eisenhower Dr e/s	Avenida Martinez e/s	2	220	32	7,040	E	C&G	zne5	75
Carmen Place	1	Villeta Drive n/s	CDS	2	265	32	12,525	E	C&G	zne4	75
Dandelion Drive	1	Monticello Dr e/s	Liberty Ave w/s	2	790	32	25,280	E	C&G	zne4	75
Highland Palms	1	Washington Street w/s	End	2	1,210	32	38,720	E	C&G	zne2	75
Jefferson Street	2	Avenue 54 n/s	Avenue 52 s/s	6	5,265	98	451,290	E	C&G	zne3	75
Jefferson Street	3	Avenue 52 n/s	Avenue 50 s/s	6	5,120	95	407,840	B	C&G	zne2	75
Jefferson Street	4	Avenue 50 s/s shared	Avenue 48 s/s shared	3	5,255	42	220,710	B	C&G	zne2	75
Miles Avenue	3	Dune Palms Road w/s	Washington Street e/s	5	6,170	82	505,940	B	C&G	zne4	75
Sanita Drive	1	Arosa Way s/s	CDS	2	1,720	36	65,039	E	C&G	zne4	75
Villeta Drive	1	Sanita Drive n/s	Sonesta Drive s/s	2	3,600	36	129,600	E	C&G	zne4	75
Avenida Carranza	8	Avenida Montezuma n/s	CDS	2	655	32	20,960	E	C&G	zne1	74
Avenida Diaz	9	Avenida Montezuma n/s	Calle Yucatan s/s	2	690	32	22,080	E	C&G	zne1	74
Avenida Herrera	7	Calle Sinaloa n/s	Avenida Montezuma s/s	2	1,275	32	40,800	E	C&G	zne1	74
Avenida Juarez	3	Calle Madrid n/s	Calle Colima s/s	2	1,930	32	61,760	E	C&G	zne5	74
Avenida La Fonda	1	Desert Club Dr e/s	Washington w/s	2	1,990	32	63,680	E	C&G	zne1	74
Avenida Martinez	1	Avenida Bermudas e/s	Calle Madrid s/s	2	785	32	25,120	E	C&G	zne5	74
Avenida Navarro	2	Calle Colima n/s	Calle Nogales s/s	2	1,990	32	63,680	E	C&G	zne5	74
Avenida Obregon	7	Calle Sinaloa n/s	Avenida Montezuma s/s	2	875	32	28,000	E	C&G	zne1	74
Avenida Obregon	8	Avenida Montezuma n/s	Avenida Montezuma res s/s	2	90	32	2,880	E	C&G	zne1	74
Avenida Vallejo	2	Calle Madrid n/s	Calle Colima s/s	2	1,930	32	61,760	E	C&G	zne5	74
Avenida Velasco	4	Calle Sonora n/s	Calle Durango n/s	2	580	32	18,560	E	C&G	zne1	74
Calle Durango	1	Avenida Montezuma e/s	Eisenhower Dr w/s	2	3,460	32	110,720	E	C&G	zne1	74
Calle Guaymas	1	Avenida Tujunga s/s	Avenida Naranja n/s	2	625	32	20,000	E	C&G	zne1	74
Calle Temecula	4	Avenida Rubio e/s	Avenida Alvarado w/s	2	220	32	7,040	E	C&G	zne5	74
Calle Temecula	5	Avenida Alvarado e/s	Avenida Obregon w/s	2	220	32	7,040	E	C&G	zne5	74
Forbes Circle	1	Seeley e/s	Via Coronado E/S	2	830	36	29,880	E	C&G	zne4	74
Mariposa Court	1	Blazing Star Trail n/s	CDS	2	430	32	17,239	E	C&G	zne4	74
Paloma Court	1	Calle Paloma w/s	End	2	310	32	9,920	E	C&G	zne2	74
Washington Street	9	Highway 111 n/s	Miles Avenue n/s	6	2,845	86	217,830	B	C&G	zne4	74
Avenida Diaz	7	Calle Durango n/s	Calle Sinaloa s/s	2	620	32	19,840	E	C&G	zne1	73
Avenida Mendoza	4	Calle Nogales n/s	Calle Sonora s/s	2	1,285	32	41,120	E	C&G	zne1	73

**City of La Quinta  
PCI Report 2020  
Descending PCI**

Name	Section	From	To	Ln	Length	Width	True Area	Rank	Edge	Zone	PCI
Avenida Mendoza	5	Calle Sonora n/s	Calle Durango s/s	2	570	32	18,240	E	C&G	zne1	73
Avenida Obregon	6	Calle Durango n/s	Calle Sinaloa s/s	2	620	32	19,840	E	C&G	zne1	73
Avenida Velasco	1	CDS	Calle Madrid s/s	2	1,550	32	51,541	E	C&G	zne5	73
Avenida Velasco	5	Calle Durango n/s	Calle Sinaloa s/s	2	630	32	20,160	E	C&G	zne1	73
Avenue 60	2	Monroe St e/s	City Limits	2	1,335	25	33,375	A	NON	zne3	73
Bayberry Lane	2	Deerbrook Ln e/s	Sunbrook Ln w/s	2	220	36	7,920	E	C&G	zne4	73
Calle Madrid	2	Eisenhower Dr e/s	Avenida Bermudas w/s	2	600	32	19,200	E	C&G	zne5	73
Calle Tamazula	1	Avenida Nuestra	La Fonda s/s	2	600	32	19,200	E	C&G	zne1	73
Calle Temecula	1	Avenida Madero e/s	Avenida Juarez w/s	2	220	32	7,040	E	C&G	zne5	73
Calle Temecula	8	Avenida Ramirez w/s	Avenida Vallejo w/s	2	220	32	7,040	E	C&G	zne5	73
Cloud View Way	1	Summer View Way e/s	Desert Fall Way s/s	2	1,130	32	36,160	E	C&G	zne1	73
Desert Fall Way	1	Summer View Way w/s	Cloud View Way w/s	2	665	32	21,280	E	C&G	zne1	73
Eisenhower Drive	3	Avenida Fernando s/s	Avenue 50 s/s	4	1,845	71	111,675	B	C&G	zne2	73
Eisenhower Drive	8	Calle Nogales s/s	Avenida Bermudas n/s	4	5,225	72	325,920	B	C&G	zne5	73
Fred Waring Drive	4	Adams Street w/s	Venice Dr w/s	6	2,585	91	198,565	B	C&G	zne4	73
Washington Street	11	Miles Avenue n/s	Via Sevilla n/s	6	1,600	99	137,680	B	C&G	zne4	73
Avenida Carranza	7	Calle Sinaloa n/s	Avenida Montezuma s/s	2	1,200	32	38,400	E	C&G	zne1	72
Avenida Martinez	4	Calle Nogales n/s	Calle Sonora s/s	2	1,285	32	41,120	E	C&G	zne1	72
Avenida Mendoza	1	CDS	Calle Madrid s/s	2	125	32	6,016	E	C&G	zne5	72
Avenida Navarro	4	Calle Sonora n/s	Calle Durango s/s	2	575	32	18,400	E	C&G	zne1	72
Avenida Vallejo	6	Calle Durango n/s	Calle Sinaloa s/s	2	625	33	20,625	E	C&G	zne1	72
Avenida Velasco	6	Calle Sinaloa n/s	Avenida Montezuma s/s	2	1,300	32	41,600	E	C&G	zne1	72
Calle Madrid	1	Avenida Cortez e/s	Eisenhower Dr w/s	2	3,100	32	99,200	E	C&G	zne5	72
Calle Yucatan	1	Avenida Alvarado w/s	Avenida Juarez e/s	2	845	32	27,040	E	C&G	zne1	72
Dune Palms Road	1	Avenue 48	Highway 111 s/s	2	2,650	68	180,200	E	C&G	zne2	72
Monroe Street	4	Ave 58 n/s shared	2660' s/o Airport (southbound)	2	2,650	32	84,800	B	NON	zne3	72
Monroe Street	8	Avenue 54 s/s (southbound)	Avenue 53 n/s (southbound)	1	2,700	13	35,100	B	NON	zne3	72
Sonesta Way	1	Villeta Drive n/s	Villeta Drive n/s	2	1,120	36	40,320	E	C&G	zne4	72
Springbrook Court	1	Sunbrook Ln n/s	CDS	2	135	32	7,799	E	C&G	zne4	72
Washington Street	4	Avenida Montero n/s	Eisenhower Drive n/s	7	1,890	112	211,680	B	C&G	zne2	72
Adams Street	4	Highway 111 n/s	Miles Avenue s/s	5	4,845	60	261,600	B	C&G	zne4	71

**City of La Quinta  
PCI Report 2020  
Descending PCI**

Name	Section	From	To	Lns	Length	Width	True Area	Rank	Edge	Zone	PCI
Date Palm Drive	1	Sagebrush Avenue s/s	Saguaro Drive n/s	2	520	32	16,640	E	C&G	zne2	71
Deerbrook Circle	1	Stonebrook Ct e/s	Bayberry Ln n/s	2	470	32	15,040	E	C&G	zne4	71
Deerbrook Circle	2	Bayberry St s/s	Stonebrook Ct w/s	2	920	32	29,440	E	C&G	zne4	71
Monroe Street	2	Ave 61 n/s	Ave 60 n/s	2	2,040	32	65,280	A	C&G	zne3	71
Monroe Street	3	Ave 60 n/s (southbound)	Ave 58 n/s (southbound)	1	5,380	14	75,320	A	NON	zne3	71
Sagebrush Avenue	1	160' w/o Date Palm Drive	Washington Street e/s	2	1,350	32	43,200	E	C&G	zne2	71
Saguaro Drive	1	CDS	DATE PALM W/S	2	1,260	32	41,940	E	C&G	zne2	71
Calle Cadiz	3	Desert Club w/s	Avenida Bermudas e/s	2	640	25	16,000	E	ROL	zne1	70
Wakefield Circle	1	Coldbrook Ln s/s	Cold Brook Ln s/s	2	1,950	32	62,400	E	C&G	zne4	70
Avenida Ramirez	8	Avenida Montezuma n/s	CDS	2	630	32	22,624	E	C&G	zne1	69
Avenue 52	5	Madison Street e/s (eastbound)	Monroe St w/s (eastbound)	2	5,275	32	124,800	A	C&G	zne2	69
Bottlebrush Drive	1	CDS	Date Palm Avenue w\s	2	1,260	32	41,939	E	C&G	zne2	69
Calle Barcelona	1	Desert Club Drive w/s	Avenida Bermudas e/s	2	645	24	15,480	E	ROL	zne1	69
Desert Club Drive	1	Avenue 52 n/s	Calle Tampico s/s	2	1,865	35	65,275	E	C&G	zne1	69
Dune Palms Road	3	Westward Ho Drive s/s	Miles Rd s/s	3	2,735	60	159,300	B	C&G	zne4	69
Jefferson Street	6	Highway 111 n/s	Vista Grande s/s	6	685	104	66,440	B	C&G	zne4	69
Avenida Mendoza	8	Avenida Montezuma n/s	Calle Tampico s/s	2	375	32	12,000	E	C&G	zne1	68
Avenida Villa	7	Avenida Navarro w/s	Calle Tampico s/s	2	535	32	17,120	E	C&G	zne1	68
Jefferson Street	10	Avenue 58 s/s	S/S QUARRY LN	2	1,680	28	47,040	B	NON	zne3	68
Stonebrook Court	1	Deerbrook Cir n/s	CDS	2	290	32	12,759	E	C&G	zne4	68
Washington Street Frontal	2	Singing Palms n/s	Highland Palms n/s	2	1,800	30	54,000	C	C&G	zne2	68
Avenida Vallejo	8	Avenida Montezuma n/s	CDS	2	635	33	24,340	E	C&G	zne1	67
Calle Sinaloa	1	Avenida Montezuma e/s	Eisenhower Dr w/s	2	3,310	32	105,920	E	C&G	zne1	66
Washington Street Frontal	3	Highland Palm n/s	Washington St w/s	2	1,000	30	30,000	C	C&G	zne2	66
Fred Waring Drive	04a	Venice Dr w/s	Palm Royal w/s	6	1,125	86	81,000	B	C&G	zne4	65
Summer View Way	1	Springtime Way n/s	Desert Fall Way n/s	2	480	32	15,360	E	C&G	zne1	65
Sunbrook Ln	1	Woodberry Ln s/s	CDS	2	2,600	36	96,720	E	C&G	zne4	65
Avenida Herrera	8	Avenida Montezuma n/s	CDS	2	625	32	21,536	E	C&G	zne1	64
Avenida Navarro	7	Avenida Montezuma n/s	Calle Tampico s/s	2	615	32	19,680	E	C&G	zne1	64
Hwy 111	1	Washington St w/s	Adams St w/s	6	3,665	108	395,820	A	C&G	zne2	64
Springtime Way	1	Desert Club e/s	CDS	2	1,240	36	43,040	E	C&G	zne1	64

**City of La Quinta  
PCI Report 2020  
Descending PCI**

Name	Section	From	To	Lns	Length	Width	True Area	Rank	Edge	Zone	PCI
Summerbrook Court	1	Coldbrook Ln w/s	CDS	2	150	32	8,279	E	C&G	zne4	64
Fred Waring Drive	5	Palm Royal w/s	Washington Street e/s	6	1,525	105	150,125	B	C&G	zne4	62
Avenue 50	5	Jefferson Street e/s shar	Madison Street w/s shared	2	5,190	30	155,700	B	C&G	zne2	61
Avenue 52	1	Avenida Bermudas e/s	Washington St w/s	4	2,735	82	178,280	E	C&G	zne1	59
Hwy 111	2	Adams St w/s	Jefferson St w/s	6	5,325	100	532,500	A	C&G	zne2	57
Avenida Montezuma	3	Avenida Carranza w/s	Eisenhower Dr w/s	2	1,275	37	47,175	E	C&G	zne1	56
Avenida Villa	1	Avenida Bermudas e/s	Calle Colima s/s	2	1,700	32	54,400	E	C&G	zne5	56
Frances Hack Ln	1	Avenida Bermudas e/s	CDS	2	770	28	34,005	E	C&G	zne1	54
Dune Palms Road	4	Miles Avenue n/s	Fred Waring Dr s/s	4	2,565	61	156,465	B	C&G	zne4	52
Avenue 47	1	Washington Street e/s	Adams Street w/s	2	2,515	43	108,145	E	C&G	zne2	46
Avenue 50	1	Eisenhower Drive e/s	Washington St w/s	4	3,965	66	232,990	E	C&G	zne2	44
Seasons Way	1	Calle Tampico n/s	Springtime Way s/s	2	450	36	16,200	E	C&G	zne1	41
Monroe Street	9	Avenue 53 n/s (southbound)	Avenue 52 s/s (southbound)	1	2,560	13	33,280	B	NON	zne3	34

684,980                      29,702,050                      80

<b>Total Length (LF)</b>	<b>684,980 LF</b>
<b>Total Area (SF)</b>	<b>29,702,050 SF</b>
<b>Total Centerline Miles</b>	<b>129.7 Miles</b>
<b>Average PCI</b>	<b>80 PCI</b>

## SECTION V PROJECTED WORK PROGRAMS

In developing an annual expenditure level required to maintain the street network at its current average PCI level, four (4) budget scenarios were studied, as follows:

- \$1,000,000 ANNUAL (CURRENT) BUDGET– This scenario will show the work recommended for all maintenance types with a \$1 million annual budget, the overall PCI network average does lower, and the deferred maintenance does increase. The budget was run for a five year period. The pavement network would result in a PCI average close to **80** upon completion of this scenario.
- \$1,500,000 ANNUAL (RECOMMENDED) BUDGET– This scenario will show the work recommended for all maintenance types with a \$1.5 million annual budget, the overall PCI network average does slowly raise, and the deferred maintenance does decrease. The budget was run for a five year period. The pavement network would result in a PCI average of **82-84** upon completion of this scenario.
- \$2,000,000 ANNUAL BUDGET– This scenario will show the work recommended for all maintenance types with a \$1.5 million annual budget, the overall PCI network average does raise, and the deferred maintenance does decrease. The budget was run for a five year period. The pavement network would result in a PCI average of **84-86** upon completion of this scenario.
- UNLIMITED BUDGET– This scenario will show the work recommended for all maintenance types for all roadways currently requiring maintenance. The budget was run for a one year period. The Unlimited Budget represents the current city-wide backlog of \$18.3 million.

The pavement lifecycle is ongoing. The budget dollars needed to maintain the overall Network will fluctuate from year to year, decade to decade. The “Current” budget maintains the overall pavement network at a high standard but is deteriorating over time. The “Recommended” budget will maintain the overall pavement network at its current high standard. The \$2 million budget will improve the overall pavement network and increase the pavement condition standards. The budget needs after 5 years may decrease if unit costs and network size stay consistent.

The maintenance codes used in the Budgets are as follows:

- None – No Maintenance recommended at this time
- CS – Crack Sealing
- SS – Slurry Seal
- DO – Digouts
- GR Grind (Edge or Full Width)
- OL – Overlay (New AC)

Varying maintenances are used for different PCI levels and due to distress conditions found in the Inspection / Survey process.



City of La Quinta  
\$1 Million Annual  
Recommended Budget

**\$1 Million Budget 2021-22**

Name	Sec	From	To	Length	Width	Area	Zone	PCI		Total	
								Before	Maintenance After		
Ashwood Court	1	Bayberry Ave s/s	CDS	150	34	8,559	zne4	84	CS/SS	92	\$ 4,194
Avenue 52	1	Avenida Bermudas e/s	Washington St w/s	2,735	82	178,280	zne1	59	DO/CS/SS	79	\$ 301,293
Bayberry Lane	1	Coldbrook Ln e/s	Deerbrook Ln w/s	850	36	30,600	zne4	79	CS/SS	87	\$ 14,994
Bayberry Lane	2	Deerbrook Ln e/s	Sunbrook Ln w/s	220	36	7,920	zne4	73	CS/SS	81	\$ 3,881
Bayberry Lane	3	Sunbrook Ln e/s	Adams St w/s	130	36	4,680	zne4	76	CS/SS	84	\$ 2,293
Birchcrest Circle	1	Bayberry Ln n/s	Bayberry Ln n/s	1,400	32	44,800	zne4	83	CS/SS	91	\$ 21,952
Calle Arroba	1	Avenida Montezuma e/s	Avenida Cortez w/s	255	32	8,160	zne5	77	CS	77	\$ 3,998
Calle Arroba	2	Avenida Cortez e/s	Avenida Madero w/s	220	32	7,040	zne5	83	CS	83	\$ 550
Calle Arroba	3	Avenida Madero e/s	Avenida Juarez w/s	220	32	7,040	zne5	82	CS	82	\$ 462
Calle Arroba	4	Avenida Juarez e/s	Avenida Diaz w/s	220	32	7,040	zne5	82	CS	82	\$ 396
Calle Arroba	5	Avenida Diaz e/s	Avenida Rubio w/s	220	32	7,040	zne5	82	CS	82	\$ 396
Calle Arroba	6	Avenida Rubio e/s	Avenida Alvarado w/s	220	32	7,040	zne5	82	CS	82	\$ 396
Calle Arroba	7	Avenida Alvarado e/s	Avenida Obregon w/s	220	32	7,040	zne5	82	CS	82	\$ 462
Calle Arroba	8	Avenida Obregon e/s	Avenida Carranza w/s	220	32	7,040	zne5	82	CS	82	\$ 396
Calle Arroba	9	Avenida Carranza e/s	Avenida Ramirez w/s	220	32	7,040	zne5	82	CS	82	\$ 264
Calle Arroba	10	Avenida Ramirez e/s	Avenida Vallejo w/s	220	32	7,040	zne5	80	CS	80	\$ 528
Calle Arroba	11	Avenida Vallejo e/s	Avenida Herrera w/s	220	32	7,040	zne5	81	CS	81	\$ 396
Calle Arroba	12	Avenida Herrera e/s	Avenida Velasco w/s	220	32	7,040	zne5	81	CS	81	\$ 462
Calle Arroba	13	Avenida Velasco e/s	Eisenhower Dr w/s	225	32	7,200	zne5	83	CS	83	\$ 700
Calle Arroba	14	Eisenhower Dr e/s	Avenida Martinez w/s	220	32	7,040	zne5	84	CS	84	\$ 350
Calle Arroba	15	Avenida Martinez e/s	Avenida Mendoza w/s	220	32	7,040	zne5	83	CS	83	\$ 500
Calle Arroba	16	Avenida Mendoza e/s	Avenida Villa w/s	220	32	7,040	zne5	81	CS	81	\$ 462
Calle Arroba	17	Avenida Villa e/s	Avenida Navarro w/s	220	32	7,040	zne5	81	CS	81	\$ 150
Calle Arroba	18	Avenida Navarro e/s	Avenida Bermudas w/s	225	32	7,200	zne5	81	CS	81	\$ 150
Calle Chihuahua	1	Avenida Montezuma e/s	Avenida Diaz w/s	310	32	9,920	zne5	79	CS	79	\$ 600
Calle Chihuahua	2	Avenida Diaz e/s	Avenida Rubio w/s	220	32	7,040	zne5	79	CS	79	\$ 984
Calle Chihuahua	3	Avenida Rubio e/s	Avenida Alvarado w/s	220	32	7,040	zne5	78	CS	78	\$ 894
Calle Chihuahua	4	Avenida Alvarado e/s	Avenida Obregon w/s	220	32	7,040	zne5	79	CS	79	\$ 528
Calle Chihuahua	5	Avenida Obregon e/s	Avenida Carranza w/s	220	32	7,040	zne5	77	CS	77	\$ 940
Calle Chihuahua	6	Avenida Carranza e/s	Avenida Ramirez w/s	220	32	7,040	zne5	81	CS	81	\$ 150
Calle Chihuahua	7	Avenida Ramirez e/s	Avenida Vallejo w/s	220	32	7,040	zne5	81	CS	81	\$ 150
Calle Chihuahua	8	Avenida Vallejo e/s	Avenida Herrera w/s	220	32	7,040	zne5	79	CS	79	\$ 474

City of La Quinta  
\$1 Million Annual  
Recommended Budget

**\$1 Million Budget 2021-22**

Name	Sec	From	To	Length	Width	Area	Zone	PCI		Total	
								Before	Maintenance After		
Calle Chihuahua	9	Avenida Herrera e/s	Avenida Velasco w/s	220	32	7,040	zne5	79	CS	79	\$ 552
Calle Chihuahua	10	Avenida Velasco e/s	Eisenhower Dr w/s	220	32	7,040	zne5	79	CS	79	\$ 474
Calle Chihuahua	11	Eisenhower Dr e/s	Avenida Martinez w/s	220	32	7,040	zne5	79	CS	79	\$ 684
Calle Chihuahua	12	Avenida Martinez e/s	Avenida Mendoza w/s	220	32	7,040	zne5	77	CS	77	\$ 996
Calle Chihuahua	13	Avenida Mendoza e/s	Avenida Villa w/s	220	32	7,040	zne5	79	CS	79	\$ 175
Calle Chihuahua	14	Avenida Villa e/s	Avenida Navarro e/s	220	32	7,040	zne5	78	CS	78	\$ 200
Calle Chihuahua	15	Avenida Navarro e/s	Avenida Bermudas w/s	220	32	7,040	zne5	78	CS	78	\$ 898
Calle Chillon	1	Avenida Montezuma e/s	Avenida Cortez w/s	180	32	5,760	zne5	81	CS	81	\$ 500
Calle Chillon	2	Avenida Cortez e/s	Avenida Madero w/s	220	32	7,040	zne5	79	CS	79	\$ 900
Calle Chillon	3	Avenida Madero e/s	Avenida Juarez w/s	220	32	7,040	zne5	81	CS	81	\$ 550
Calle Chillon	4	Avenida Jaurez e/s	Avenida Diaz w/s	220	32	7,040	zne5	79	CS	79	\$ 900
Calle Chillon	5	Avenida Diaz e/s	Avenida Rubio w/s	220	32	7,040	zne5	79	CS	79	\$ 900
Calle Chillon	6	Avenida Rubio e/s	Avenida Alvarado w/s	220	32	7,040	zne5	77	CS	77	\$ 1,300
Calle Chillon	7	Avenida Alvarado e/s	Avenida Obregon w/s	220	32	7,040	zne5	77	CS	77	\$ 1,300
Calle Chillon	8	Avenida Obregon e/s	Avenida Carrenza w/s	220	32	7,040	zne5	77	CS	77	\$ 1,300
Calle Chillon	9	Avenida Carrenza e/s	Avenida Ramirez w/s	220	32	7,040	zne5	78	CS	78	\$ 1,000
Calle Chillon	10	Avenida Ramirez e/s	Avenida Vallejo w/s	220	32	7,040	zne5	79	CS	79	\$ 900
Calle Chillon	11	Avenida Vallejo e/s	Avenida Herrera w/s	220	32	7,040	zne5	75	CS	75	\$ 1,332
Calle Chillon	12	Avenida Herrera e/s	Avenida Velasco w/s	220	32	7,040	zne5	77	CS	77	\$ 548
Calle Chillon	13	Avenida Velasco e/s	Eisenhower Dr w/s	220	32	7,040	zne5	79	CS	79	\$ 850
Calle Chillon	14	Eisenhower Dr e/s	Avenida Martinez w/s	220	32	7,040	zne5	79	CS	79	\$ 900
Calle Chillon	15	Avenida Martinez e/s	Avenida Mendoza w/s	220	32	7,040	zne5	79	CS	79	\$ 700
Calle Chillon	16	Avenida Mendoza e/s	Avenida Villa w/s	220	32	7,040	zne5	77	CS	77	\$ 548
Calle Chillon	17	Avenida Villa e/s	Avenida Bermudas w/s	320	32	10,240	zne5	80	CS	80	\$ 1,200
Calle Colima	1	Avenida Montezuma e/s	Eisenhower Dr w/s	3,260	32	104,320	zne5	77	CS	77	\$ 5,250
Calle Colima	2	Eisenhower Dr e/s	Avenida Bermudas w/s	1,250	32	40,000	zne5	77	CS	77	\$ 3,520
Calle Durango	1	Avenida Montezuma e/s	Eisenhower Dr w/s	3,460	32	110,720	zne1	74	CS	74	\$ 7,200
Calle Durango	2	Eisenhower Dr e/s	Avenida Bermudas w/s	1,250	32	40,000	zne1	78	CS	78	\$ 2,948
Calle Ensenada	1	Avenida Montezuma e/s	Avenida Madero w/s	200	32	6,400	zne1	86	CS	86	\$ 100
Calle Ensenada	2	Avenida Madero e/s	Avenida Juarez w/s	220	32	7,040	zne1	87	CS	87	\$ 100
Calle Ensenada	3	Avenida Juarez e/s	Avenida Diaz w/s	220	32	7,040	zne1	85	CS	85	\$ 200
Calle Ensenada	4	Avenida Diaz e/s	Avenida Rubio w/s	220	32	7,040	zne1	87	CS	87	\$ 100

City of La Quinta  
\$1 Million Annual  
Recommended Budget

**\$1 Million Budget 2021-22**

Name	Sec	From	To	Length	Width	Area	Zone	PCI		Total	
								Before	Maintenance After		
Calle Ensenada	5	Avenida Rubio e/s	Avenida Alvarado w/s	220	32	7,040	zne1	86	CS	86	\$ 100
Calle Ensenada	6	Avenida Alvarado e/s	Avenida Obregon w/s	220	32	7,040	zne1	85	CS	85	\$ 150
Calle Ensenada	7	Avenida Obregon e/s	Avenida Carranza w/s	220	32	7,040	zne1	81	CS	81	\$ 750
Calle Ensenada	8	Avenida Carranza e/s	Avenida Ramirez w/s	220	32	7,040	zne1	78	CS	78	\$ 1,200
Calle Ensenada	9	Avenida Ramirez e/s	Avenida Vallejo w/s	220	32	7,040	zne1	80	CS	80	\$ 900
Calle Ensenada	10	Avenida Vallejo e/s	Avenida Herrera w/s	220	32	7,040	zne1	79	CS	79	\$ 800
Calle Ensenada	11	Avenida Herrera e/s	Avenida Velasco w/s	220	32	7,040	zne1	81	CS	81	\$ 850
Calle Ensenada	12	Avenida Velasco e/s	Eisenhower Dr w/s	220	32	7,040	zne1	80	CS	80	\$ 1,000
Calle Ensenada	13	Eisenhower Dr e/s	Avenida Martinez w/s	220	32	7,040	zne1	79	CS	79	\$ 1,050
Calle Ensenada	14	Avenida Martinez e/s	Avenida Mendoza w/s	220	32	7,040	zne1	81	CS	81	\$ 664
Calle Ensenada	15	Avenida Mendoza e/s	Avenida Villa w/s	220	32	7,040	zne1	80	CS	80	\$ 950
Calle Ensenada	16	Avenida Villa e/s	Avenida Navarro w/s	220	32	7,040	zne1	81	CS	81	\$ 800
Calle Ensenada	17	Avenida Navarro e/s	Avenida Bermudas w/s	220	32	7,040	zne1	79	CS	79	\$ 1,100
Calle Hidalgo	1	Avenida Obregon e/s	Avenida Carranza w/s	225	32	7,200	zne1	77	CS	77	\$ 1,200
Calle Hidalgo	2	Avenida Carranza e/s	Avenida Ramirez w/s	220	32	7,040	zne1	79	CS	79	\$ 800
Calle Hidalgo	3	Avenida Ramirez e/s	Avenida Vallejo w/s	220	32	7,040	zne1	76	CS	76	\$ 1,000
Calle Hidalgo	4	Avenida Vallejo e/s	Avenida Herrera w/s	220	32	7,040	zne1	81	CS	81	\$ 600
Calle Hidalgo	5	Avenida Herrera e/s	Avenida Velasco w/s	220	32	7,040	zne1	81	CS	81	\$ 500
Calle Hidalgo	6	Avenida Velasco e/s	Eisenhower Dr w/s	220	32	7,040	zne1	83	CS	83	\$ 400
Calle Hidalgo	7	Eisenhower Dr e/s	Avenida Martinez w/s	220	32	7,040	zne1	83	CS	83	\$ 400
Calle Hidalgo	8	Avenida Martinez e/s	Avenida Mendoza w/s	220	32	7,040	zne1	84	CS	84	\$ 150
Calle Hidalgo	9	Avenida Mendoza e/s	Avenida Villa w/s	220	32	7,040	zne1	84	CS	84	\$ 300
Calle Hidalgo	10	Avenida Villa e/s	Avenida Navarro w/s	220	32	7,040	zne1	84	CS	84	\$ 200
Calle Hidalgo	11	Avenida Navarro e/s	Avenida Bermudas w/s	220	32	7,040	zne1	85	CS	85	\$ 150
Calle Madrid	1	Avenida Cortez e/s	Eisenhower Dr w/s	3,100	32	99,200	zne5	72	CS	72	\$ 5,000
Calle Madrid	2	Eisenhower Dr e/s	Avenida Bermudas w/s	600	32	19,200	zne5	73	CS	73	\$ 1,100
Calle Monterey	1	Avenida Montezuma e/s	Avenida Madero w/s	235	32	7,520	zne5	78	CS	78	\$ 800
Calle Monterey	2	Avenida Madero e/s	Avenida Diaz w/s	440	32	14,080	zne5	79	CS	79	\$ 1,000
Calle Monterey	3	Avenida Diaz e/s	Avenida Rubio w/s	220	32	7,040	zne5	81	CS	81	\$ 200
Calle Monterey	4	Avenida Rubio e/s	Avenida Alvarado w/s	220	32	7,040	zne5	79	CS	79	\$ 300
Calle Monterey	5	Avenida Alvarado e/s	Avenida Obregon w/s	220	32	7,040	zne5	79	CS	79	\$ 250
Calle Monterey	6	Avenida Obregon e/s	Avenida Carranza w/s	220	32	7,040	zne5	89	CS	89	\$ 200

City of La Quinta  
\$1 Million Annual  
Recommended Budget

**\$1 Million Budget 2021-22**

Name	Sec	From	To	Length	Width	Area	Zone	PCI		Total	
								Before	Maintenance After		
Calle Monterey	7	Avenida Carranza e/s	Avenida Ramirez w/s	220	32	7,040	zne5	79	CS	79	\$ 500
Calle Monterey	8	Avenida Ramirez e/s	Avenida Vallejo w/s	220	32	7,040	zne5	79	CS	79	\$ 600
Calle Monterey	9	Avenida Vallajo e/s	Avenida Herrera w/s	220	32	7,040	zne5	89	CS	89	\$ 200
Calle Monterey	10	Avenida Herrera e/s	Avenida Velasco w/s	220	32	7,040	zne5	81	CS	81	\$ 175
Calle Monterey	11	Avenida Velasco e/s	Eisenhower Dr w/s	220	32	7,040	zne5	79	CS	79	\$ 250
Calle Monterey	12	Eisenhower Dr e/s	Avenida Martinez w/s	220	32	7,040	zne5	79	CS	79	\$ 500
Calle Monterey	13	Avenida Martinez e/s	Avenida Mendoza w/s	220	32	7,040	zne5	77	CS	77	\$ 800
Calle Monterey	14	Avenida Mendoza e/s	Avenida Villa w/s	220	32	7,040	zne5	78	CS	78	\$ 600
Calle Monterey	15	Avenida Villa e/s	Avenida Navarro w/s	220	32	7,040	zne5	78	CS	78	\$ 400
Calle Monterey	16	Avenida Navarro e/s	Avenida Bermudas w/s	220	32	7,040	zne5	77	CS	77	\$ 922
Calle Nogales	1	Avenida Juarez e/s	Eisenhower Dr w/s	2,585	32	82,720	zne5	79	CS	79	\$ 2,300
Calle Nogales	2	Eisenhower Dr e/s	Avenida Bermudas w/s	1,255	32	40,160	zne5	76	CS	76	\$ 1,400
Calle Potrero	1	Avenida Madero e/s	Avenida Juarez w/s	220	32	7,040	zne5	75	CS	75	\$ 350
Calle Potrero	2	Avenida Juarez e/s	Avenida Diaz w/s	220	32	7,040	zne5	84	CS	84	\$ 260
Calle Potrero	3	Avenida Diaz e/s	Avenida Rubio w/s	225	32	7,200	zne5	89	CS	89	\$ 262
Calle Potrero	4	Avenida Rubio e/s	Avenida Alvarado w/s	225	32	7,200	zne5	84	CS	84	\$ 195
Calle Potrero	5	Avenida Alvarado e/s	Avenida Obregon w/s	220	32	7,040	zne5	83	CS	83	\$ 190
Calle Potrero	6	Avenida Obregon e/s	Avenida Carranza w/s	220	32	7,040	zne5	77	CS	77	\$ 800
Calle Potrero	7	Avenida Carranza e/s	Avenida Ramirez w/s	220	32	7,040	zne5	75	CS	75	\$ 600
Calle Potrero	8	Avenida Ramirez e/s	Avenida Vallejo w/s	220	32	7,040	zne5	75	CS	75	\$ 600
Calle Potrero	9	Avenida Vallejo e/s	Avenida Herrera w/s	220	32	7,040	zne5	75	CS	75	\$ 600
Calle Potrero	10	Avenida Herrera e/s	Avenida Velasco e/s	220	32	7,040	zne5	75	CS	75	\$ 1,800
Calle Potrero	11	Avenida Velasco e/s	Avenida Bermudas w/s	200	32	6,400	zne5	80	CS	80	\$ 550
Calle Sinaloa	1	Avenida Montezuma e/s	Eisenhower Dr w/s	3,310	32	105,920	zne1	66	CS	66	\$ 2,500
Calle Sinaloa	2	Eisenhower Dr e/s	Avenida Bermudas w/s	1,265	82	84,830	zne1	95	CS	95	\$ 150
Calle Sonora	1	Avenida Montezuma e/s	Eisenhower Dr w/s	3,240	32	103,680	zne1	83	CS	83	\$ 1,500
Calle Sonora	2	Eisenhower Dr e/s	Avenida Bermudas w/s	1,250	32	40,000	zne1	78	CS	78	\$ 1,100
Calle Tecate	1	Avenida Bermudas e/s	Avenida Madero w/s	2,250	34	76,500	zne5	88	CS	88	\$ 1,600
Calle Temecula	1	Avenida Madero e/s	Avenida Juarez w/s	220	32	7,040	zne5	73	CS	73	\$ 1,200
Calle Temecula	2	Avenida Juarez e/s	Avenida Diaz w/s	220	32	7,040	zne5	79	CS	79	\$ 500
Calle Temecula	3	Avenida Diaz e/s	Avenida Rubio w/s	220	32	7,040	zne5	75	CS	75	\$ 750
Calle Temecula	4	Avenida Rubio e/s	Avenida Alvarado w/s	220	32	7,040	zne5	74	CS	74	\$ 900

City of La Quinta  
\$1 Million Annual  
Recommended Budget

**\$1 Million Budget 2021-22**

Name	Sec	From	To	Length	Width	Area	Zone	PCI		Total	
								Before	Maintenance After		
Calle Temecula	5	Avenida Alvarado e/s	Avenida Obregon w/s	220	32	7,040	zne5	74	CS	74	\$ 900
Calle Temecula	6	Avenida Obregon e/s	Avenida Carranza w/s	220	32	7,040	zne5	75	CS	75	\$ 800
Calle Temecula	7	Avenida Carranza e/s	Avenida Ramirez w/s	220	32	7,040	zne5	76	CS	76	\$ 600
Calle Temecula	8	Avenida Ramirez w/s	Avenida Vallejo w/s	220	32	7,040	zne5	73	CS	73	\$ 1,000
Calle Temecula	9	Avenida Vallejo e/s	Avenida Herrera w/s	215	32	6,880	zne5	76	CS	76	\$ 900
Calle Temecula	10	Avenida Herrera e/s	Avenida Velasco w/s	215	32	6,880	zne5	81	CS	81	\$ 750
Calle Temecula	11	Avenida Velasco e/s	Eisenhower Dr w/s	220	32	7,040	zne5	77	CS	77	\$ 1,100
Calle Temecula	12	Eisenhower Dr e/s	Avenida Martinez e/s	220	32	7,040	zne5	75	CS	75	\$ 900
Coldbrook Lane	1	Miles Avenue s/s	Sunbrook Ln n/s	150	36	5,400	zne4	83	CS/SS	91	\$ 2,800
Coldbrook Lane	2	Sunbrook Ln s/s	Woodberry Ln s/s	2,870	36	103,320	zne4	78	CS/SS	86	\$ 50,627
Deerbrook Circle	1	Stonebrook Ct e/s	Bayberry Ln n/s	470	32	15,040	zne4	71	CS/SS	79	\$ 7,370
Deerbrook Circle	2	Bayberry St s/s	Stonebrook Ct w/s	920	32	29,440	zne4	71	CS/SS	79	\$ 14,426
Desert Club Drive	1	Avenue 52 n/s	Calle Tampico s/s	1,865	35	65,275	zne1	69	DO/CS/SS	89	\$ 110,315
Desert Club Drive	2	Calle Tampico n/s	CDS	1,000	35	35,000	zne1	78	CS/SS	86	\$ 17,150
Parkbrook Court	1	Birchcrest Cir w/s	CDS	230	32	11,405	zne4	84	CS/SS	92	\$ 5,588
Ramblewood Ct	1	Sunbrook Ln	End	320	32	13,719	zne4	80	CS/SS	88	\$ 6,722
Rockberry Court	1	Coldbrook Ln w/s	CDS	385	32	16,365	zne4	76	CS/SS	84	\$ 8,019
Springbrook Court	1	Sunbrook Ln n/s	CDS	135	32	7,799	zne4	72	CS/SS	80	\$ 3,850
Springtime Way	1	Desert Club e/s	CDS	1,240	36	43,040	zne1	64	DO/CS/SS	84	\$ 72,750
Stonebrook Court	1	Deerbrook Cir n/s	CDS	290	32	12,759	zne4	68	DO/CS/SS	88	\$ 21,650
Summerbrook Court	1	Coldbrook Ln w/s	CDS	150	32	8,279	zne4	64	DO/CS/SS	84	\$ 13,992
Sunberry Court	1	Birchcrest Circle n/s	CDS	120	32	5,376	zne4	84	CS/SS	92	\$ 2,634
Sunbrook Ln	1	Woodberry Ln s/s	CDS	2,600	36	96,720	zne4	65	DO/CS/SS	85	\$ 163,457
Wakefield Circle	1	Coldbrook Ln s/s	Cold Brook Ln s/s	1,950	32	62,400	zne4	70	CS/SS	78	\$ 30,576
Woodberry Ln	1	Adams St w/s	Sunbrook Ln e/s	120	36	4,320	zne4	83	CS/SS	91	\$ 2,117

\$ 994,280

City of La Quinta  
\$1 Million Annual  
Recommended Budget

**\$1 Million Budget 2022-23**

Name	Sec	From	To	Length	Width	Area	Zone	PCI		Total	
								Before	Maintenance After		
Avenida Alvarado	1	Calle Tecate n/s	Calle Madrid s/s	1,935	32	61,920	zne5	81	CS	81	\$ 1,750
Avenida Alvarado	2	Calle Madrid n/s	Calle Colima s/s	1,935	32	61,920	zne5	82	CS	82	\$ 1,250
Avenida Alvarado	3	Calle Colima n/s	Calle Nogales s/s	1,985	32	63,520	zne5	84	CS	84	\$ 1,125
Avenida Alvarado	4	Calle Nogales n/s	Calle Sonora s/s	1,280	32	40,960	zne1	81	CS	81	\$ 775
Avenida Alvarado	5	Calle Sonora n/s	Calle Durango s/s	570	32	18,240	zne1	80	CS	80	\$ 425
Avenida Alvarado	6	Calle Durango n/s	Calle Sinaloa s/s	620	32	19,840	zne1	83	CS	83	\$ 535
Avenida Alvarado	7	Calle Sinaloa n/s	Avenida Montezuma s/s	650	32	20,800	zne1	76	CS	76	\$ 1,100
Avenida Alvarado	8	Avenida Montezuma n/s	Calle Yucatan s/s	400	32	12,800	zne1	81	CS	81	\$ 1,400
Avenida Bermudas	1	Calle Tampico s/s	Calle Sinaloa n/s	1,205	46	50,005	zne1	85	CS	85	\$ 807
Avenida Bermudas	4	Calloe Sinaloa s/s	Calle Nogales n/s	2,565	61	156,465	zne1	94	CS	94	\$ 705
Avenida Bermudas	5	Calle Nogales n/s	Calle Chillon n/s	3,120	61	190,320	zne5	81	CS	81	\$ 2,090
Avenida Bermudas	7	Calle Chillon n/s	Calle Tecate n/s	3,195	41	130,995	zne5	78	CS	78	\$ 2,341
Avenida Bermudas	9	Calle Tampico n/s	END	515	46	19,690	zne1	83	CS	83	\$ 345
Avenida Carranza	1	Calle Tecate n/s	Calle Madrid s/s	1,935	32	61,920	zne5	79	CS	79	\$ 1,750
Avenida Carranza	2	Calle Madrid n/s	Calle Colima s/s	1,930	32	61,760	zne5	81	CS	81	\$ 1,200
Avenida Carranza	3	Calle Colima n/s	Calle Nogales s/s	1,980	32	63,360	zne5	82	CS	82	\$ 1,275
Avenida Cortez	1	Avenida Montezuma e/s	Calle Colima s/s	1,960	32	62,720	zne5	79	CS	79	\$ 3,881
Avenida Cortez	2	Calle Durango s/s	Calle Sonora n/s	575	32	18,400	zne1	82	CS	82	\$ 759
Avenida Cortez	3	Calle Durango n/s	Calle Sinaloa s/s	625	32	20,000	zne1	79	CS	79	\$ 1,238
Avenida Diaz	1	Calle Tecate n/s	Calle Madrid s/s	1,940	32	62,080	zne5	75	CS	75	\$ 2,125
Avenida Diaz	3	Calle Madrid n/s	Calle Colima s/s	1,940	32	62,080	zne5	76	CS	76	\$ 2,085
Avenida Diaz	4	Calle Colima n/s	Calle Nogales s/s	1,980	32	63,360	zne5	77	CS	77	\$ 1,510
Avenida Diaz	5	Calle Nogales n/s	Calle Sonora s/s	1,295	32	41,440	zne1	82	CS	82	\$ 530
Avenida Diaz	6	Calle Sonora n/s	Calle Durango s/s	575	32	18,400	zne1	79	CS	79	\$ 1,060
Avenida Diaz	7	Calle Durango n/s	Calle Sinaloa s/s	620	32	19,840	zne1	73	CS	73	\$ 1,500
Avenida Diaz	8	Calle Sinaloa n/s	Avenida Montezuma s/s	450	32	14,400	zne1	79	CS	79	\$ 1,100
Avenida Diaz	9	Avenida Montezuma n/s	Calle Yucatan s/s	690	32	22,080	zne1	74	CS	74	\$ 2,900
Avenida Herrera	1	CDS	Calle Madrid s/s	1,855	32	61,376	zne5	77	CS/SS	85	\$ 30,074
Avenida Herrera	2	Calle Madrid n/s	Calle Colima s/s	1,930	32	61,760	zne5	77	CS/SS	85	\$ 30,262
Avenida Herrera	3	Calle Colima s/s	Calle Nogales s/s	2,000	32	64,000	zne5	79	CS/SS	87	\$ 31,360
Avenida Herrera	4	Calle Nogales n/s	Calle Sonora s/s	1,295	32	41,440	zne1	78	CS/SS	86	\$ 20,306
Avenida Herrera	5	Calle Sonora n/s	Calle Durango s/s	555	32	17,760	zne1	77	CS/SS	85	\$ 8,702

City of La Quinta  
\$1 Million Annual  
Recommended Budget

**\$1 Million Budget 2022-23**

Name	Sec	From	To	Length	Width	Area	Zone	PCI		Total	
								Before	Maintenance After		
Avenida Herrera	6	Calle Durango n/s	Calle Sinaloa s/s	620	32	19,840	zne1	75	CS/SS	83	\$ 9,722
Avenida Herrera	7	Calle Sinaloa n/s	Avenida Montezuma s/s	1,275	32	40,800	zne1	74	CS/SS	82	\$ 19,992
Avenida Herrera	8	Avenida Montezuma n/s	CDS	625	32	21,536	zne1	64	DO/CS/SS	84	\$ 36,396
Avenida Juarez	1	Calle Tecate n/s	Calle Madrid s/s	1,950	32	62,400	zne5	75	CS	75	\$ 4,040
Avenida Juarez	3	Calle Madrid n/s	Calle Colima s/s	1,930	32	61,760	zne5	74	CS	74	\$ 3,563
Avenida Juarez	4	Calle Colima n/s	Calle Chihuahua s/s	1,270	32	40,640	zne5	77	CS	77	\$ 1,328
Avenida Juarez	5	Calle Nogales s/s	Calle Sonora s/s	1,325	32	42,400	zne1	86	CS	86	\$ 515
Avenida Juarez	6	Calle Sonora n/s	Calle Durango s/s	565	32	18,080	zne1	82	CS	82	\$ 195
Avenida Juarez	7	Calle Durango n/s	Calle Sinaloa s/s	620	32	19,840	zne1	82	CS	82	\$ 1,325
Avenida Juarez	8	Calle Sinaloa n/s	Avenida Montezuma s/s	380	32	12,160	zne1	79	CS	79	\$ 964
Avenida Juarez	9	Avenida Montezuma n/s	Calle Yucatan s/s	740	32	23,680	zne1	80	CS	80	\$ 1,650
Avenida Madero	1	Calle Tecate n/s	Calle Madrid s/s	1,945	32	62,240	zne5	79	CS	79	\$ 1,300
Avenida Madero	2	Calle Madrid n/s	Calle Arroba s/s	1,290	32	41,280	zne5	79	CS	79	\$ 1,035
Avenida Madero	3	Calle Arroba n/s	Calle Colima s/s	625	32	20,000	zne5	77	CS	77	\$ 845
Avenida Madero	4	Calle Colima n/s	Calle Monterey s/s	635	32	20,320	zne5	78	CS	78	\$ 755
Avenida Madero	6	CDS	Calle Sonora s/s	880	32	31,639	zne1	85	CS	85	\$ 275
Avenida Madero	7	Calle Sonora n/s	Calle Durango s/s	565	32	18,080	zne1	83	CS	83	\$ 185
Avenida Madero	8	Calle Durango n/s	Calle Sinaloa s/s	620	33	20,460	zne1	80	CS	80	\$ 1,100
Avenida Madero	9	Calle Sinaloa n/s	Avenida Montezuma s/s	300	33	9,900	zne1	80	CS	80	\$ 822
Avenida Madero	10	Avenida Montezuma e/s	Calle Monterey n/s	350	33	11,550	zne5	82	CS	82	\$ 925
Avenida Montezuma	1	S End/Avenida Madero	Calle Nogales s/s	5,405	32	172,960	zne1	82	CS	82	\$ 6,200
Avenida Montezuma	2	Calle Nogales n/s	Avenida Carranza w/s	3,295	32	105,440	zne1	87	CS	87	\$ 4,005
Avenida Montezuma	4	Avenida Bermudas w/s	Eisenhower Dr e/s	1,075	52	55,900	zne1	80	CS	80	\$ 2,640
Avenida Obregon	1	Calle Tecate n/s	Calle Madrid s/s	1,935	32	61,920	zne5	81	CS	81	\$ 1,250
Avenida Obregon	2	Calle Madrid n/s	Calle Colima s/s	1,935	32	61,920	zne5	81	CS	81	\$ 1,150
Avenida Obregon	3	Calle Colima n/s	Calle Nogales s/s	1,980	32	63,360	zne5	80	CS	80	\$ 1,925
Avenida Obregon	4	Calle Nogales n/s	Calle Sonora s/s	1,285	32	41,120	zne1	82	CS	82	\$ 399
Avenida Obregon	5	Calle Sonora n/s	Calle Durango s/s	565	32	18,080	zne1	79	CS	79	\$ 185
Avenida Obregon	6	Calle Durango n/s	Calle Sinaloa s/s	620	32	19,840	zne1	73	CS	73	\$ 1,050
Avenida Obregon	7	Calle Sinaloa n/s	Avenida Montezuma s/s	875	32	28,000	zne1	74	CS	74	\$ 2,420
Avenida Obregon	8	Avenida Montezuma n/s	Avenida Montezuma res s/s	90	32	2,880	zne1	74	CS	74	\$ 750
Avenida Obregon	9	Avenida Alvarado w/s	CDS	625	32	18,763	zne1	78	CS	78	\$ 975

City of La Quinta  
\$1 Million Annual  
Recommended Budget

**\$1 Million Budget 2022-23**

Name	Sec	From	To	Length	Width	Area	Zone	PCI		Total	
								Before	Maintenance After		
Avenida Ramirez	1	Calle Tecate n/s	Calle Madrid s/s	1,935	32	61,920	zne5	77	CS	77	\$ 2,100
Avenida Ramirez	2	Calle Madrid n/s	Calle Colima s/s	1,935	32	61,920	zne5	82	CS	82	\$ 1,625
Avenida Ramirez	3	Calle Colima n/s	Calle Nogales s/s	1,980	32	63,360	zne5	82	CS	82	\$ 1,425
Avenida Ramirez	4	Calle Nogales n/s	Calle Sonora s/s	1,280	32	40,960	zne1	80	CS	80	\$ 1,070
Avenida Ramirez	5	Calle Sonora n/s	Calle Durango s/s	575	32	18,400	zne1	80	CS	80	\$ 850
Avenida Rubio	1	Calle Tecate n/s	Calle Madrid s/s	1,950	32	62,400	zne5	75	CS	75	\$ 3,040
Avenida Rubio	2	Calle Madrid n/s	Calle Colima s/s	1,940	32	62,080	zne5	76	CS	76	\$ 2,600
Avenida Rubio	3	Calle Colima n/s	Calle Nogales s/s	1,980	32	63,360	zne5	79	CS	79	\$ 1,660
Avenida Rubio	4	Calle Nogales n/s	Calle Sonora s/s	1,280	32	40,960	zne1	83	CS	83	\$ 295
Avenida Rubio	5	Calle Sonora n/s	Calle Durango s/s	565	32	18,080	zne1	83	CS	83	\$ 490
Avenida Rubio	6	Calle Durango n/s	Calle Sinaloa s/s	615	32	19,680	zne1	78	CS	78	\$ 1,475
Avenida Rubio	7	Calle Sinaloa n/s	Avenida Montezuma s/s	535	32	17,120	zne1	80	CS	80	\$ 1,150
Avenida Rubio	8	Avenida Montezuma n/s	Calle Yucatan s/s	615	32	19,680	zne1	81	CS	81	\$ 975
Avenida Vallejo	1	Calle Tecate n/s	Calle Madrid s/s	1,930	32	61,760	zne5	81	CS	81	\$ 1,350
Avenida Vallejo	2	Calle Madrid n/s	Calle Colima s/s	1,930	32	61,760	zne5	74	CS	74	\$ 3,500
Avenida Vallejo	3	Calle Colima n/s	Calle Nogales s/s	1,980	32	63,360	zne5	78	CS	78	\$ 1,850
Avenida Vallejo	4	Calle Nogales n/s	Calle Sonora s/s	1,280	32	40,960	zne1	79	CS	79	\$ 1,150
Avenida Villa	1	Avenida Bermudas e/s	Calle Colima s/s	1,700	32	54,400	zne5	56	DO/CS/SS	76	\$ 91,936
Avenida Villa	2	Calle Colima n/s	Calle Nogales s/s	1,990	32	63,680	zne5	80	CS/SS	88	\$ 31,203
Avenida Villa	3	Calle Nogales n/s	Calle Sonora s/s	1,285	32	41,120	zne1	75	CS/SS	83	\$ 20,149
Avenida Villa	4	Calle Sonora n/s	Calle Durango s/s	570	32	18,240	zne1	76	CS/SS	84	\$ 8,938
Avenida Villa	5	Calle Durango n/s	Calle Sinaloa s/s	620	32	19,840	zne1	83	CS/SS	91	\$ 9,722
Avenida Villa	6	Calle Sinaloa n/s	Avenida Navarro w/s	1,180	32	37,760	zne1	83	CS/SS	91	\$ 18,502
Avenida Villa	7	Avenida Navarro w/s	Calle Tampico s/s	535	32	17,120	zne1	68	DO/CS/SS	88	\$ 28,933
Avenue 47	1	Washington Street e/s	Adams Street w/s	2,515	43	108,145	zne2	46	GR/OL	100	\$ 381,752
Monroe Street	1	Ave 62 n/s	Ave 61 n/s	3,300	26	85,800	zne3	77	CS/SS	85	\$ 42,042
Monroe Street	2	Ave 61 n/s	Ave 60 n/s	2,040	32	65,280	zne3	71	CS/SS	79	\$ 31,987
Monroe Street	3	Ave 60 n/s (southbound)	Ave 58 n/s (southbound)	5,380	14	75,320	zne3	71	CS/SS	79	\$ 36,907

\$ 996,821



City of La Quinta  
\$1 Million Annual  
Recommended Budget

**\$1 Million Budget 2023-24**

Name	Sec	From	To	Length	Width	Area	Zone	PCI		Total	
								Before	Maintenance After		
Avenida Carranza	4	Calle Nogales n/s	Calle Sonora s/s	1,280	32	40,960	zne1	77	CS/SS	85	\$ 20,070
Avenida Carranza	5	Calle Sonora n/s	Calle Durango s/s	570	32	18,240	zne1	76	CS/SS	84	\$ 8,938
Avenida Carranza	6	Calle Durango n/s	Calle Sinaloa s/s	615	32	19,680	zne1	77	CS/SS	85	\$ 9,643
Avenida Carranza	7	Calle Sinaloa n/s	Avenida Montezuma s/s	1,200	32	38,400	zne1	72	CS/SS	80	\$ 18,816
Avenida Carranza	8	Avenida Montezuma n/s	CDS	655	32	20,960	zne1	74	CS/SS	82	\$ 10,270
Avenida Montezuma	3	Avenida Carranza w/s	Eisenhower Dr w/s	1,275	37	47,175	zne1	56	DO/CS/SS	76	\$ 79,726
Avenida Navarro	1	Calle Chillon n/s	Calle Colima s/s	1,280	32	40,960	zne5	76	CS/SS	84	\$ 20,070
Avenida Navarro	2	Calle Colima n/s	Calle Nogales s/s	1,990	32	63,680	zne5	74	CS/SS	82	\$ 31,203
Avenida Navarro	3	Calle Nogales n/s	Calle Sonora s/s	1,280	32	40,960	zne1	77	CS/SS	85	\$ 20,070
Avenida Navarro	4	Calle Sonora n/s	Calle Durango s/s	575	32	18,400	zne1	72	CS/SS	80	\$ 9,016
Avenida Navarro	5	Calle Durango n/s	Calle Sinaloa s/s	620	32	19,840	zne1	82	CS/SS	90	\$ 9,722
Avenida Navarro	6	Calle Sinaloa n/s	Avenida Montezuma s/s	1,230	32	39,360	zne1	84	CS/SS	92	\$ 19,286
Avenida Navarro	7	Avenida Montezuma n/s	Calle Tampico s/s	615	32	19,680	zne1	64	DO/CS/SS	84	\$ 33,259
Avenida Ramirez	6	Calle Durango n/s	Calle Sinaloa s/s	610	32	19,520	zne1	78	CS/SS	86	\$ 9,565
Avenida Ramirez	7	Calle Sinaloa n/s	Avenida Montezuma s/s	1,285	32	41,120	zne1	76	CS/SS	84	\$ 20,149
Avenida Ramirez	8	Avenida Montezuma n/s	CDS	630	32	22,624	zne1	69	DO/CS/SS	89	\$ 38,235
Avenida Velasco	1	CDS	Calle Madrid s/s	1,550	32	51,541	zne5	73	CS/SS	81	\$ 25,255
Avenida Velasco	2	Calle Madrid n/s	Calle Colima s/s	1,925	32	61,600	zne5	76	CS/SS	84	\$ 30,184
Avenida Velasco	3	Calle Colima n/s	Calle Nogales s/s	1,990	32	63,680	zne5	79	CS/SS	87	\$ 31,203
Avenida Velasco	4	Calle Sonora n/s	Calle Durango n/s	580	32	18,560	zne1	74	CS/SS	82	\$ 9,094
Avenida Velasco	5	Calle Durango n/s	Calle Sinaloa s/s	630	32	20,160	zne1	73	CS/SS	81	\$ 9,878
Avenida Velasco	6	Calle Sinaloa n/s	Avenida Montezuma s/s	1,300	32	41,600	zne1	72	CS/SS	80	\$ 20,384
Avenida Velasco	8	Avenida Montezuma n/s	CDS	630	32	23,549	zne1	79	CS/SS	87	\$ 11,539
Avenida Velasco	03a	Calle Nogales n/s	Calle Sonora s/s	1,300	32	41,600	zne1	78	CS/SS	86	\$ 20,384
Fred Waring Drive	4	Adams Street w/s	Venice Dr w/s	2,585	91	198,565	zne4	73	CS/SS	81	\$ 97,297
Fred Waring Drive	5	Palm Royal w/s	Washington Street e/s	1,525	105	150,125	zne4	62	DO/CS/SS	82	\$ 253,711
Fred Waring Drive	04a	Venice Dr w/s	Palm Royal w/s	1,125	86	81,000	zne4	65	DO/CS/SS	85	\$ 136,890

\$ 1,003,859

City of La Quinta  
\$1 Million Annual  
Recommended Budget

**\$1 Million Budget 2024-25**

Name	Sec	From	To	Length	Width	Area	Zone	PCI		Total	
								Before	Maintenance After		
Arosa Way	1	Villeta Dr s/s	La Palma Drive n/s	280	36	10,080	zne4	82	CS/SS	90	\$ 4,939
Arosa Way	2	La Palma Drive s/s	Sanita Drive n/s	290	36	10,440	zne4	75	CS/SS	83	\$ 5,116
Avenida Diaz	1	Calle Tecate n/s	Calle Madrid s/s	1,940	32	62,080	zne5	75	CS/SS	83	\$ 30,419
Avenida Diaz	3	Calle Madrid n/s	Calle Colima s/s	1,940	32	62,080	zne5	76	CS/SS	84	\$ 30,419
Avenida Diaz	4	Calle Colima n/s	Calle Nogales s/s	1,980	32	63,360	zne5	77	CS/SS	85	\$ 31,046
Avenida Diaz	5	Calle Nogales n/s	Calle Sonora s/s	1,295	32	41,440	zne1	82	CS/SS	90	\$ 20,306
Avenida Diaz	6	Calle Sonora n/s	Calle Durango s/s	575	32	18,400	zne1	79	CS/SS	87	\$ 9,016
Avenida Diaz	7	Calle Durango n/s	Calle Sinaloa s/s	620	32	19,840	zne1	73	CS/SS	81	\$ 9,722
Avenida Diaz	8	Calle Sinaloa n/s	Avenida Montezuma s/s	450	32	14,400	zne1	79	CS/SS	87	\$ 7,056
Avenida Diaz	9	Avenida Montezuma n/s	Calle Yucatan s/s	690	32	22,080	zne1	74	CS/SS	82	\$ 10,819
Avenida Juarez	1	Calle Tecate n/s	Calle Madrid s/s	1,950	32	62,400	zne5	75	CS/SS	83	\$ 30,576
Avenida Juarez	3	Calle Madrid n/s	Calle Colima s/s	1,930	32	61,760	zne5	74	CS/SS	82	\$ 30,262
Avenida Juarez	4	Calle Colima n/s	Calle Chihuahua s/s	1,270	32	40,640	zne5	77	CS/SS	85	\$ 19,914
Avenida Martinez	1	Avenida Bermudas e/s	Calle Madrid s/s	785	32	25,120	zne5	74	CS/SS	82	\$ 12,309
Avenida Martinez	2	Calle Madrid n/s	Calle Colima s/s	1,940	32	62,080	zne5	77	CS/SS	85	\$ 30,419
Avenida Martinez	3	Calle Colima n/s	Calle Nogales s/s	1,990	32	63,680	zne5	78	CS/SS	86	\$ 31,203
Avenida Martinez	4	Calle Nogales n/s	Calle Sonora s/s	1,285	32	41,120	zne1	72	CS/SS	80	\$ 20,149
Avenida Martinez	5	Calle Sonora n/s	Calle Durango s/s	560	32	17,920	zne1	77	CS/SS	85	\$ 8,781
Avenida Mendoza	1	CDS	Calle Madrid s/s	125	32	6,016	zne5	72	CS/SS	80	\$ 2,948
Avenida Mendoza	2	Calle Madrid n/s	Calle Colima s/s	1,940	32	62,080	zne5	79	CS/SS	87	\$ 30,419
Avenida Mendoza	3	Calle Colima n/s	Calle Nogales s/s	1,990	32	63,680	zne5	80	CS/SS	88	\$ 31,203
Avenida Mendoza	4	Calle Nogales n/s	Calle Sonora s/s	1,285	32	41,120	zne1	73	CS/SS	81	\$ 20,149
Avenida Mendoza	5	Calle Sonora n/s	Calle Durango s/s	570	32	18,240	zne1	73	CS/SS	81	\$ 8,938
Avenida Obregon	5	Calle Sonora n/s	Calle Durango s/s	565	32	18,080	zne1	79	CS/SS	87	\$ 8,859
Avenida Obregon	6	Calle Durango n/s	Calle Sinaloa s/s	620	32	19,840	zne1	73	CS/SS	81	\$ 9,722
Avenida Obregon	7	Calle Sinaloa n/s	Avenida Montezuma s/s	875	32	28,000	zne1	74	CS/SS	82	\$ 13,720
Avenida Obregon	8	Avenida Montezuma n/s	Avenida Montezuma res s/s	90	32	2,880	zne1	74	CS/SS	82	\$ 1,411
Avenida Obregon	9	Avenida Alvarado w/s	CDS	625	32	18,763	zne1	78	CS/SS	86	\$ 9,194
Bottlebrush Drive	1	CDS	Date Palm Avenue w\s	1,260	32	41,939	zne2	69	DO/CS/SS	89	\$ 70,877
Calle Cadiz	1	Desert Club Drive e/s	Calle Fortuna s/s	680	23	15,640	zne1	83	CS/SS	91	\$ 7,664
Calle Cadiz	2	Calle Fortuna s/s	Calle Guatemala w/s	225	32	7,200	zne1	80	CS/SS	88	\$ 3,528
Calle Cadiz	3	Desert Club w/s	Avenida Bermudas e/s	640	25	16,000	zne1	70	CS/SS	78	\$ 7,840

City of La Quinta  
\$1 Million Annual  
Recommended Budget

**\$1 Million Budget 2024-25**

Name	Sec	From	To	Length	Width	Area	Zone	PCI		Total	
								Before	Maintenance After		
Calle Fortuna	1	Desert Club Drive e/s	Calle Cadiz n/s	695	25	17,375	zne1	80	CS/SS	88	\$ 8,514
Calle Madrid	1	Avenida Cortez e/s	Eisenhower Dr w/s	3,100	32	99,200	zne5	72	CS/SS	80	\$ 48,608
Calle Madrid	2	Eisenhower Dr e/s	Avenida Bermudas w/s	600	32	19,200	zne5	73	CS/SS	81	\$ 9,408
Calle Tamazula	1	Avenida Nuestra	La Fonda s/s	600	32	19,200	zne1	73	CS/SS	81	\$ 9,408
Calle Temecula	1	Avenida Madero e/s	Avenida Juarez w/s	220	32	7,040	zne5	73	CS/SS	81	\$ 3,450
Calle Temecula	2	Avenida Juarez e/s	Avenida Diaz w/s	220	32	7,040	zne5	79	CS/SS	87	\$ 3,450
Calle Temecula	3	Avenida Diaz e/s	Avenida Rubio w/s	220	32	7,040	zne5	75	CS/SS	83	\$ 3,450
Calle Temecula	4	Avenida Rubio e/s	Avenida Alvarado w/s	220	32	7,040	zne5	74	CS/SS	82	\$ 3,450
Calle Temecula	5	Avenida Alvarado e/s	Avenida Obregon w/s	220	32	7,040	zne5	74	CS/SS	82	\$ 3,450
Calle Temecula	6	Avenida Obregon e/s	Avenida Carranza w/s	220	32	7,040	zne5	75	CS/SS	83	\$ 3,450
Calle Temecula	7	Avenida Carranza e/s	Avenida Ramirez w/s	220	32	7,040	zne5	76	CS/SS	84	\$ 3,450
Calle Temecula	8	Avenida Ramirez w/s	Avenida Vallejo w/s	220	32	7,040	zne5	73	CS/SS	81	\$ 3,450
Calle Temecula	9	Avenida Vallejo e/s	Avenida Herrera w/s	215	32	6,880	zne5	76	CS/SS	84	\$ 3,371
Calle Temecula	10	Avenida Herrera e/s	Avenida Velasco w/s	215	32	6,880	zne5	81	CS/SS	89	\$ 3,371
Calle Temecula	11	Avenida Velasco e/s	Eisenhower Dr w/s	220	32	7,040	zne5	77	CS/SS	85	\$ 3,450
Calle Temecula	12	Eisenhower Dr e/s	Avenida Martinez e/s	220	32	7,040	zne5	75	CS/SS	83	\$ 3,450
Calle Yucatan	1	Avenida Alvarado w/s	Avenida Juarez e/s	845	32	27,040	zne1	72	CS/SS	80	\$ 13,250
Carmen Place	1	Villeta Drive n/s	CDS	265	32	12,525	zne4	75	CS/SS	83	\$ 6,137
Cloud View Way	1	Summer View Way e/s	Desert Fall Way s/s	1,130	32	36,160	zne1	73	CS/SS	81	\$ 17,718
Date Palm Drive	1	Sagebrush Avenue s/s	Saguaro Drive n/s	520	32	16,640	zne2	71	CS/SS	79	\$ 8,154
Desert Fall Way	1	Summer View Way w/s	Cloud View Way w/s	665	32	21,280	zne1	73	CS/SS	81	\$ 10,427
Forbes Circle	1	Seeley e/s	Via Coronado E/S	830	36	29,880	zne4	74	CS/SS	82	\$ 14,641
Fred Waring Drive	1	Jefferson Street w/s	Dune Palms Road w/s	2,650	70	185,500	zne4	76	CS/SS	84	\$ 90,895
Sagebrush Avenue	1	160' w/o Date Palm Drive	Washington Street e/s	1,350	32	43,200	zne2	71	CS/SS	79	\$ 21,168
Saguaro Drive	1	CDS	DATE PALM W/S	1,260	32	41,940	zne2	71	CS/SS	79	\$ 20,551
Sanita Drive	1	Arosa Way s/s	CDS	1,720	36	65,039	zne4	75	CS/SS	83	\$ 31,869
Sonesta Way	1	Villeta Drive n/s	Villeta Drive n/s	1,120	36	40,320	zne4	72	CS/SS	80	\$ 19,757
Summer View Way	1	Springtime Way n/s	Desert Fall Way n/s	480	32	15,360	zne1	65	DO/CS/SS	85	\$ 25,958
Villeta Drive	1	Sanita Drive n/s	Sonesta Drive s/s	3,600	36	129,600	zne4	75	CS/SS	83	\$ 63,504
Winter Cove Court	1	Summer View Way e/s	CDS	420	32	13,440	zne1	79	CS/SS	87	\$ 6,586

\$ 1,036,733

City of La Quinta  
\$1 Million Annual  
Recommended Budget

**\$1 Million Budget 2025-26**

Name	Sec	From	To	Length	Width	Area	Zone	PCI		Total	
								Before	Maintenance After		
Adams Street	4	Highway 111 n/s	Miles Avenue s/s	4,845	60	261,600	zne4	71	CS/SS	79	\$ 135,300
Adams Street	6	Miles Ave n/s	Fred Waring Drive s/s	2,575	60	146,775	zne4	76	CS/SS	84	\$ 73,920
Adams Street	8	Fred Warring Dr n/s	Darby Rd s/s	1,975	32	57,720	zne4	76	CS/SS	84	\$ 29,583
Avenida Rubio	1	Calle Tecate n/s	Calle Madrid s/s	1,950	32	62,400	zne5	75	CS/SS	83	\$ 33,476
Avenida Rubio	2	Calle Madrid n/s	Calle Colima s/s	1,940	32	62,080	zne5	76	CS/SS	84	\$ 32,419
Avenida Rubio	3	Calle Colima n/s	Calle Nogales s/s	1,980	32	63,360	zne5	79	CS/SS	87	\$ 31,046
Avenida Vallejo	1	Calle Tecate n/s	Calle Madrid s/s	1,930	32	61,760	zne5	81	CS/SS	89	\$ 30,262
Avenida Vallejo	2	Calle Madrid n/s	Calle Colima s/s	1,930	32	61,760	zne5	74	CS/SS	82	\$ 35,262
Avenida Vallejo	3	Calle Colima n/s	Calle Nogales s/s	1,980	32	63,360	zne5	78	CS/SS	86	\$ 31,046
Avenida Vallejo	4	Calle Nogales n/s	Calle Sonora s/s	1,280	32	40,960	zne1	79	CS/SS	87	\$ 20,070
Avenida Vallejo	5	Calle Sonora n/s	Calle Durango s/s	570	32	18,240	zne1	75	CS/SS	83	\$ 8,938
Avenida Vallejo	6	Calle Durango n/s	Calle Sinaloa s/s	625	33	20,625	zne1	72	CS/SS	80	\$ 10,106
Avenida Vallejo	7	Calle Sinaloa n/s	Avenida Montezuma s/s	1,295	33	42,735	zne1	75	CS/SS	83	\$ 20,940
Calle Chillon	1	Avenida Montezuma e/s	Avenida Cortez w/s	180	32	5,760	zne5	81	CS/SS	89	\$ 2,822
Calle Chillon	2	Avenida Cortez e/s	Avenida Madero w/s	220	32	7,040	zne5	79	CS/SS	87	\$ 3,450
Calle Chillon	3	Avenida Madero e/s	Avenida Juarez w/s	220	32	7,040	zne5	81	CS/SS	89	\$ 3,450
Calle Chillon	4	Avenida Jaurez e/s	Avenida Diaz w/s	220	32	7,040	zne5	79	CS/SS	87	\$ 3,450
Calle Chillon	5	Avenida Diaz e/s	Avenida Rubio w/s	220	32	7,040	zne5	79	CS/SS	87	\$ 3,450
Calle Chillon	6	Avenida Rubio e/s	Avenida Alvarado w/s	220	32	7,040	zne5	77	CS/SS	85	\$ 3,450
Calle Chillon	7	Avenida Alvarado e/s	Avenida Obregon w/s	220	32	7,040	zne5	77	CS/SS	85	\$ 3,450
Calle Chillon	8	Avenida Obregon e/s	Avenida Carrenza w/s	220	32	7,040	zne5	77	CS/SS	85	\$ 3,450
Calle Chillon	9	Avenida Carrenza e/s	Avenida Ramirez w/s	220	32	7,040	zne5	78	CS/SS	86	\$ 3,450
Calle Chillon	10	Avenida Ramirez e/s	Avenida Vallejo w/s	220	32	7,040	zne5	79	CS/SS	87	\$ 3,450
Calle Chillon	11	Avenida Vallejo e/s	Avenida Herrera w/s	220	32	7,040	zne5	75	CS/SS	83	\$ 3,450
Calle Chillon	12	Avenida Herrera e/s	Avenida Velasco w/s	220	32	7,040	zne5	77	CS/SS	85	\$ 3,450
Calle Chillon	13	Avenida Velasco e/s	Eisenhower Dr w/s	220	32	7,040	zne5	79	CS/SS	87	\$ 3,450
Calle Chillon	14	Eisenhower Dr e/s	Avenida Martinez w/s	220	32	7,040	zne5	79	CS/SS	87	\$ 3,450
Calle Chillon	15	Avenida Martinez e/s	Avenida Mendoza w/s	220	32	7,040	zne5	79	CS/SS	87	\$ 3,450
Calle Chillon	16	Avenida Mendoza e/s	Avenida Villa w/s	220	32	7,040	zne5	77	CS/SS	85	\$ 3,450
Calle Chillon	17	Avenida Villa e/s	Avenida Bermudas w/s	320	32	10,240	zne5	80	CS/SS	88	\$ 5,018
Calle Durango	1	Avenida Montezuma e/s	Eisenhower Dr w/s	3,460	32	110,720	zne1	74	CS/SS	82	\$ 56,432
Calle Durango	2	Eisenhower Dr e/s	Avenida Bermudas w/s	1,250	32	40,000	zne1	78	CS/SS	86	\$ 19,600


City of La Quinta  
\$1 Million Annual  
Recommended Budget

**\$1 Million Budget 2025-26**

Name	Sec	From	To	Length	Width	Area	Zone	PCI		Total	
								Before	Maintenance After		
Calle Potrero	6	Avenida Obregon e/s	Avendia Carranza w/s	220	32	7,040	zne5	77	CS/SS	85	\$ 3,450
Calle Potrero	7	Avenida Carranza e/s	Avenida Ramirez w/s	220	32	7,040	zne5	75	CS/SS	83	\$ 3,450
Calle Potrero	8	Avenida Ramirez e/s	Avendia Vallejo w/s	220	32	7,040	zne5	75	CS/SS	83	\$ 3,450
Calle Potrero	9	Avenida Vallejo e/s	Avendia Herrera w/s	220	32	7,040	zne5	75	CS/SS	83	\$ 3,450
Calle Potrero	10	Avenida Herrera e/s	Avenida Velasco e/s	220	32	7,040	zne5	75	CS/SS	83	\$ 3,450
Calle Potrero	11	Avenida Velasco e/s	Avenida Bernudas w/s	200	32	6,400	zne5	80	CS/SS	88	\$ 3,136
Calle Sinaloa	1	Avenida Montezuma e/s	Eisenhower Dr w/s	3,310	32	105,920	zne1	66	DO/CS/SS	86	\$ 185,152
Dandelion Drive	1	Monticello Dr e/s	Liberty Ave w/s	790	32	25,280	zne4	75	CS/SS	83	\$ 12,387
Dandelion Drive	2	Monticello Ave w/s	Verbena Dr e/s	910	32	29,120	zne4	82	CS/SS	90	\$ 14,269
Dandelion Drive	3	Verbena Dr w/s	CDS	525	32	20,279	zne4	82	CS/SS	90	\$ 9,937
Liberty Avenue	1	Morris Ave s/s	Dandelion Dr s/s	935	32	29,920	zne4	81	CS/SS	89	\$ 14,661
Monticello Avenue	1	Miles Ave n/s	Fred Waring s/s	2,710	32	86,720	zne4	78	CS/SS	86	\$ 42,493

\$ 927,268

# City of La Quinta \$1 Million Budget Map 2021-26



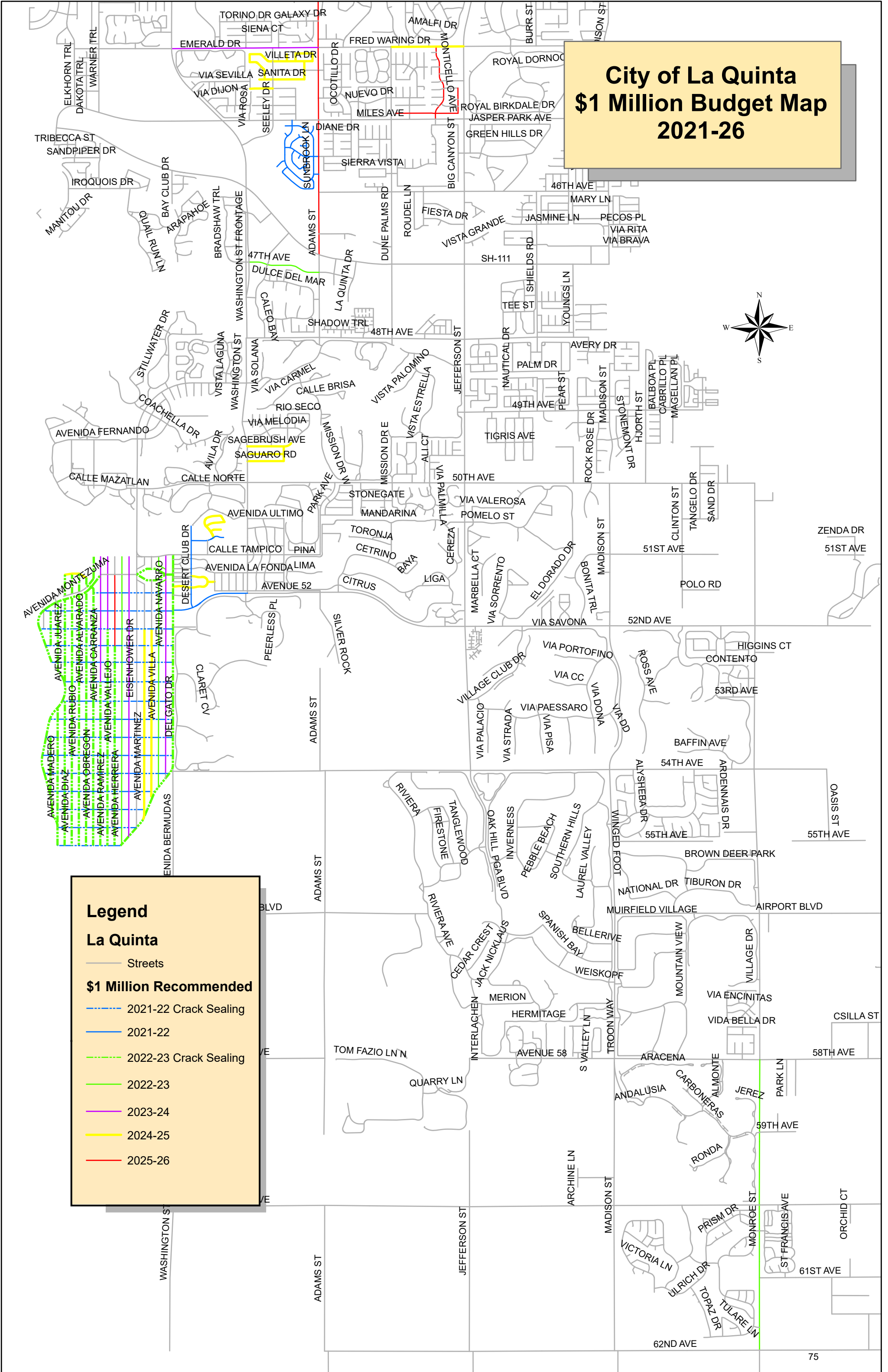
**Legend**

**La Quinta**

- Streets

**\$1 Million Recommended**

- 2021-22 Crack Sealing
- 2021-22
- 2022-23 Crack Sealing
- 2022-23
- 2023-24
- 2024-25
- 2025-26



# City of La Quinta \$1.5 Million Budget (82-84 Network PCI)

## Year 2021-22

Name	ID	From	To	Length	Width	Area	PCI		Total	
							Before	Maintenance After		
Ashwood Court	1	Bayberry Ave s/s	CDS	150	34	8,559	84	CS/SS	92	\$ 4,194
Avenida Montezuma	3	Avenida Carranza w/s	Eisenhower Dr w/s	1,275	37	47,175	56	DO/CS/SS	76	\$ 79,726
Avenida Montezuma	4	Avenida Bermudas w/s	Eisenhower Dr e/s	1,075	52	55,900	80	CS/SS	88	\$ 27,391
Avenida Navarro	1	Calle Chillon n/s	Calle Colima s/s	1,280	32	40,960	76	CS/SS	84	\$ 20,070
Avenida Navarro	2	Calle Colima n/s	Calle Nogales s/s	1,990	32	63,680	74	CS/SS	82	\$ 31,203
Avenida Navarro	3	Calle Nogales n/s	Calle Sonora s/s	1,280	32	40,960	77	CS/SS	85	\$ 20,070
Avenida Navarro	4	Calle Sonora n/s	Calle Durango s/s	575	32	18,400	72	CS/SS	80	\$ 9,016
Avenida Navarro	5	Calle Durango n/s	Calle Sinaloa s/s	620	32	19,840	82	CS/SS	90	\$ 9,722
Avenida Navarro	6	Calle Sinaloa n/s	Avenida Montezuma s/s	1,230	32	39,360	84	CS/SS	92	\$ 19,286
Avenida Navarro	7	Avenida Montezuma n/s	Calle Tampico s/s	615	32	19,680	64	DO/CS/SS	84	\$ 33,259
Avenida Villa	1	Avenida Bermudas e/s	Calle Colima s/s	1,700	32	54,400	56	DO/CS/SS	76	\$ 91,936
Avenida Villa	2	Calle Colima n/s	Calle Nogales s/s	1,990	32	63,680	80	CS/SS	88	\$ 31,203
Avenida Villa	3	Calle Nogales n/s	Calle Sonora s/s	1,285	32	41,120	75	CS/SS	83	\$ 20,149
Avenida Villa	4	Calle Sonora n/s	Calle Durango s/s	570	32	18,240	76	CS/SS	84	\$ 8,938
Avenida Villa	5	Calle Durango n/s	Calle Sinaloa s/s	620	32	19,840	83	CS/SS	91	\$ 9,722
Avenida Villa	6	Calle Sinaloa n/s	Avenida Navarro w/s	1,180	32	37,760	83	CS/SS	91	\$ 18,502
Avenida Villa	7	Avenida Navarro w/s	Calle Tampico s/s	535	32	17,120	68	DO/CS/SS	88	\$ 28,933
Avenue 52	1	Avenida Bermudas e/s	Washington St w/s	2,735	82	178,280	59	DO/CS/SS	79	\$ 301,293
Bayberry Lane	1	Coldbrook Ln e/s	Deerbrook Ln w/s	850	36	30,600	79	CS/SS	87	\$ 14,994
Bayberry Lane	2	Deerbrook Ln e/s	Sunbrook Ln w/s	220	36	7,920	73	CS/SS	81	\$ 3,881
Bayberry Lane	3	Sunbrook Ln e/s	Adams St w/s	130	36	4,680	76	CS/SS	84	\$ 2,293
Birchcrest Circle	1	Bayberry Ln n/s	Bayberry Ln n/s	1,400	32	44,800	83	CS/SS	91	\$ 21,952
Calle Estado eb	1	Desert Club Drive w/s	Avenidas Bermudas e/s	615	30	18,450	81	CS/SS	89	\$ 9,041
Calle Estado wb	1	Desert Club Drive w/s	Avenida Bermudas e/s	615	30	18,450	79	CS/SS	87	\$ 9,041
Coldbrook Lane	1	Miles Avenue s/s	Sunbrook Ln n/s	150	36	5,400	83	CS/SS	91	\$ 2,646
Coldbrook Lane	2	Sunbrook Ln s/s	Woodberry Ln s/s	2,870	36	103,320	78	CS/SS	86	\$ 50,627
Deerbrook Circle	1	Stonebrook Ct e/s	Bayberry Ln n/s	470	32	15,040	71	CS/SS	79	\$ 7,370
Deerbrook Circle	2	Bayberry St s/s	Stonebrook Ct w/s	920	32	29,440	71	CS/SS	79	\$ 14,426
Desert Club Drive	1	Avenue 52 n/s	Calle Tampico s/s	1,865	35	65,275	69	DO/CS/SS	89	\$ 110,315

# **City of La Quinta \$1.5 Million Budget (82-84 Network PCI)**

## **Year 2021-22**

Name	ID	From	To	Length	Width	Area	PCI		Total
							Before	Maintenance After	
Desert Club Drive	2	Calle Tampico n/s	CDS	1,000	35	35,000	78	CS/SS 86	\$ 17,150
Dune Palms Road	1	Avenue 48	Highway 111 s/s	2,650	68	180,200	72	CS/SS 80	\$ 88,298
Parkbrook Court	1	Birchcrest Cir w/s	CDS	230	32	11,405	84	CS/SS 92	\$ 5,588
Ramblewood Ct	1	Sunbrook Ln	End	320	32	13,719	80	CS/SS 88	\$ 6,722
Rockberry Court	1	Coldbrook Ln w/s	CDS	385	32	16,365	76	CS/SS 84	\$ 8,019
Springbrook Court	1	Sunbrook Ln n/s	CDS	135	32	7,799	72	CS/SS 80	\$ 3,822
Springtime Way	1	Desert Club e/s	CDS	1,240	36	43,040	64	DO/CS/SS 84	\$ 72,738
Stonebrook Court	1	Deerbrook Cir n/s	CDS	290	32	12,759	68	DO/CS/SS 88	\$ 21,563
Summerbrook Court	1	Coldbrook Ln w/s	CDS	150	32	8,279	64	DO/CS/SS 84	\$ 13,992
Sunberry Court	1	Birchcrest Circle n/s	CDS	120	32	5,376	84	CS/SS 92	\$ 2,634
Sunbrook Ln	1	Woodberry Ln s/s	CDS	2,600	36	96,720	65	DO/CS/SS 85	\$ 163,457
Wakefield Circle	1	Coldbrook Ln s/s	Cold Brook Ln s/s	1,950	32	62,400	70	DO/CS/SS 90	\$ 105,456
Woodberry Ln	1	Adams St w/s	Sunbrook Ln e/s	120	36	4,320	83	CS/SS 91	\$ 2,117

**\$ 1,522,752**



# City of La Quinta \$1.5 Million Budget (82-84 Network PCI)

## Year 2022-23

Name	ID	From	To	Length	Width	Area	PCI		Total
							Before	Maintenance After	
Avenida Carranza	1	Calle Tecate n/s	Calle Madrid s/s	1,935	32	61,920	79	CS/SS 87	\$ 30,341
Avenida Carranza	2	Calle Madrid n/s	Calle Colima s/s	1,930	32	61,760	81	CS/SS 89	\$ 30,262
Avenida Carranza	3	Calle Colima n/s	Calle Nogales s/s	1,980	32	63,360	82	CS/SS 90	\$ 31,046
Avenida Carranza	4	Calle Nogales n/s	Calle Sonora s/s	1,280	32	40,960	77	CS/SS 85	\$ 20,070
Avenida Carranza	5	Calle Sonora n/s	Calle Durango s/s	570	32	18,240	76	CS/SS 84	\$ 8,938
Avenida Carranza	6	Calle Durango n/s	Calle Sinaloa s/s	615	32	19,680	77	CS/SS 85	\$ 9,643
Avenida Carranza	7	Calle Sinaloa n/s	Avenida Montezuma s/s	1,200	32	38,400	72	CS/SS 80	\$ 18,816
Avenida Carranza	8	Avenida Montezuma n/s	CDS	655	32	20,960	74	CS/SS 82	\$ 10,270
Avenida Diaz	1	Calle Tecate n/s	Calle Madrid s/s	1,940	32	62,080	75	CS/SS 83	\$ 30,419
Avenida Diaz	3	Calle Madrid n/s	Calle Colima s/s	1,940	32	62,080	76	CS/SS 84	\$ 30,419
Avenida Diaz	4	Calle Colima n/s	Calle Nogales s/s	1,980	32	63,360	77	CS/SS 85	\$ 31,046
Avenida Diaz	5	Calle Nogales n/s	Calle Sonora s/s	1,295	32	41,440	82	CS/SS 90	\$ 20,306
Avenida Diaz	6	Calle Sonora n/s	Calle Durango s/s	575	32	18,400	79	CS/SS 87	\$ 9,016
Avenida Diaz	7	Calle Durango n/s	Calle Sinaloa s/s	620	32	19,840	73	CS/SS 81	\$ 9,722
Avenida Diaz	8	Calle Sinaloa n/s	Avenida Montezuma s/s	450	32	14,400	79	CS/SS 87	\$ 7,056
Avenida Diaz	9	Avenida Montezuma n/s	Calle Yucatan s/s	690	32	22,080	74	CS/SS 82	\$ 10,819
Avenida Herrera	1	CDS	Calle Madrid s/s	1,855	32	61,376	77	CS/SS 85	\$ 30,074
Avenida Herrera	2	Calle Madrid n/s	Calle Colima s/s	1,930	32	61,760	77	CS/SS 85	\$ 30,262
Avenida Herrera	3	Calle Colima s/s	Calle Nogales s/s	2,000	32	64,000	79	CS/SS 87	\$ 31,360
Avenida Herrera	4	Calle Nogales n/s	Calle Sonora s/s	1,295	32	41,440	78	CS/SS 86	\$ 20,306
Avenida Herrera	5	Calle Sonora n/s	Calle Durango s/s	555	32	17,760	77	CS/SS 85	\$ 8,702
Avenida Herrera	6	Calle Durango n/s	Calle Sinaloa s/s	620	32	19,840	75	CS/SS 83	\$ 9,722
Avenida Herrera	7	Calle Sinaloa n/s	Avenida Montezuma s/s	1,275	32	40,800	74	CS/SS 82	\$ 19,992
Avenida Herrera	8	Avenida Montezuma n/s	CDS	625	32	21,536	64	DO/CS/SS 84	\$ 36,396
Avenida Velasco	1	CDS	Calle Madrid s/s	1,550	32	51,541	73	CS/SS 81	\$ 25,255
Avenida Velasco	2	Calle Madrid n/s	Calle Colima s/s	1,925	32	61,600	76	CS/SS 84	\$ 30,184
Avenida Velasco	3	Calle Colima n/s	Calle Nogales s/s	1,990	32	63,680	79	CS/SS 87	\$ 31,203
Avenida Velasco	4	Calle Sonora n/s	Calle Durango n/s	580	32	18,560	74	CS/SS 82	\$ 9,094
Avenida Velasco	5	Calle Durango n/s	Calle Sinaloa s/s	630	32	20,160	73	CS/SS 81	\$ 9,878

# **City of La Quinta \$1.5 Million Budget (82-84 Network PCI)**

## **Year 2022-23**

Name	ID	From	To	Length	Width	Area	PCI		Total
							Before	Maintenance After	
Avenida Velasco	6	Calle Sinaloa n/s	Avenida Montezuma s/s	1,300	32	41,600	72	CS/SS 80	\$ 20,384
Avenida Velasco	8	Avenida Montezuma n/s	CDS	630	32	23,549	79	CS/SS 87	\$ 11,539
Avenida Velasco	03a	Calle Nogales n/s	Calle Sonora s/s	1,300	32	41,600	78	CS/SS 86	\$ 20,384
Avenue 47	1	Washington Street e/s	Adams Street w/s	2,515	43	108,145	46	GR/OL 100	\$ 381,752
Calle Madrid	1	Avenida Cortez e/s	Eisenhower Dr w/s	3,100	32	99,200	72	CS/SS 80	\$ 48,608
Calle Madrid	2	Eisenhower Dr e/s	Avenida Bermudas w/s	600	32	19,200	73	CS/SS 81	\$ 9,408
Calle Temecula	1	Avenida Madero e/s	Avenida Juarez w/s	220	32	7,040	73	CS/SS 81	\$ 3,450
Calle Temecula	2	Avenida Juarez e/s	Avenida Diaz w/s	220	32	7,040	79	CS/SS 87	\$ 3,450
Calle Temecula	3	Avenida Diaz e/s	Avenida Rubio w/s	220	32	7,040	75	CS/SS 83	\$ 3,450
Calle Temecula	4	Avenida Rubio e/s	Avenida Alvarado w/s	220	32	7,040	74	CS/SS 82	\$ 3,450
Calle Temecula	5	Avenida Alvarado e/s	Avenida Obregon w/s	220	32	7,040	74	CS/SS 82	\$ 3,450
Calle Temecula	6	Avenida Obregon e/s	Avenida Carranza w/s	220	32	7,040	75	CS/SS 83	\$ 3,450
Calle Temecula	7	Avenida Carranza e/s	Avenida Ramirez w/s	220	32	7,040	76	CS/SS 84	\$ 3,450
Calle Temecula	8	Avenida Ramirez w/s	Avenida Vallejo w/s	220	32	7,040	73	CS/SS 81	\$ 3,450
Calle Temecula	9	Avenida Vallejo e/s	Avenida Herrera w/s	215	32	6,880	76	CS/SS 84	\$ 3,371
Calle Temecula	10	Avenida Herrera e/s	Avenida Velasco w/s	215	32	6,880	81	CS/SS 89	\$ 3,371
Calle Temecula	11	Avenida Velasco e/s	Eisenhower Dr w/s	220	32	7,040	77	CS/SS 85	\$ 3,450
Calle Temecula	12	Eisenhower Dr e/s	Avenida Martinez e/s	220	32	7,040	75	CS/SS 83	\$ 3,450
Eisenhower Drive	3	Avenida Fernando s/s	Avenue 50 s/s	1,845	71	111,675	73	CS/SS 81	\$ 54,721
Eisenhower Drive	4	Avenue 50 s/s	Calle Tampico n/s	2,430	50	121,500	77	CS/SS 85	\$ 59,535
Monroe Street	1	Ave 62 n/s	Ave 61 n/s	3,300	26	85,800	77	CS/SS 85	\$ 42,042
Monroe Street	2	Ave 61 n/s	Ave 60 n/s	2,040	32	65,280	71	CS/SS 79	\$ 31,987
Monroe Street	3	Ave 60 n/s (southbound)	Ave 58 n/s (southbound)	5,380	14	75,320	71	CS/SS 79	\$ 36,907
Monroe Street	4	Ave 58 n/s shared	2660' s/o Airport (southbound)	2,650	32	84,800	72	CS/SS 80	\$ 41,552
Monroe Street	5	2660' s/o Airport (southbound)	Airport Blvd s/s (southbound)	2,660	41	109,060	79	CS/SS 87	\$ 53,439
Monroe Street	6	Airport Blvd n/s (southbound)	1985' n/o Airport Bl (southbound)	1,985	32	63,520	78	CS/SS 86	\$ 31,125
Monroe Street	8	Avenue 54 s/s (southbound)	Avenue 53 n/s (southbound)	2,700	13	35,100	72	CS/SS 80	\$ 17,199

**\$ 1,502,440**

# **City of La Quinta \$1.5 Million Budget (82-84 Network PCI)**

## **Year 2023-24**

Name	ID	From	To	Length	Width	Area	PCI		Total
							Before	Maintenance After	
Avenida La Fonda	1	Desert Club Dr e/s	Washington w/s	1,990	32	63,680	74	CS/SS 82	\$ 31,203
Avenida La Fonda	2	Desert Club Drive w/s	Avenida Bermudas e/s	630	64	40,320	79	CS/SS 87	\$ 19,757
Avenida La Fonda	3	Calle Tamazula e/s	Calle Rondo w/s	1,255	50	62,750	76	CS/SS 84	\$ 30,748
Avenida Mendoza	1	CDS	Calle Madrid s/s	125	32	6,016	72	CS/SS 80	\$ 2,948
Avenida Mendoza	2	Calle Madrid n/s	Calle Colima s/s	1,940	32	62,080	79	CS/SS 87	\$ 30,419
Avenida Mendoza	3	Calle Colima n/s	Calle Nogales s/s	1,990	32	63,680	80	CS/SS 88	\$ 31,203
Avenida Mendoza	4	Calle Nogales n/s	Calle Sonora s/s	1,285	32	41,120	73	CS/SS 81	\$ 20,149
Avenida Mendoza	5	Calle Sonora n/s	Calle Durango s/s	570	32	18,240	73	CS/SS 81	\$ 8,938
Avenida Mendoza	6	Calle Durango n/s	Calle Sinaloa s/s	620	32	19,840	82	CS/SS 90	\$ 9,722
Avenida Mendoza	7	Calle Sinaloa n/s	Avenida Montezuma s/s	1,025	32	32,800	84	CS/SS 92	\$ 16,072
Avenida Mendoza	8	Avenida Montezuma n/s	Calle Tampico s/s	375	32	12,000	68	DO/CS/SS 88	\$ 20,280
Avenida Ramirez	1	Calle Tecate n/s	Calle Madrid s/s	1,935	32	61,920	77	CS/SS 85	\$ 30,341
Avenida Ramirez	2	Calle Madrid n/s	Calle Colima s/s	1,935	32	61,920	82	CS/SS 90	\$ 30,341
Avenida Ramirez	3	Calle Colima n/s	Calle Nogales s/s	1,980	32	63,360	82	CS/SS 90	\$ 31,046
Avenida Ramirez	4	Calle Nogales n/s	Calle Sonora s/s	1,280	32	40,960	80	CS/SS 88	\$ 20,070
Avenida Ramirez	5	Calle Sonora n/s	Calle Durango s/s	575	32	18,400	80	CS/SS 88	\$ 9,016
Avenida Ramirez	6	Calle Durango n/s	Calle Sinaloa s/s	610	32	19,520	78	CS/SS 86	\$ 9,565
Avenida Ramirez	7	Calle Sinaloa n/s	Avenida Montezuma s/s	1,285	32	41,120	76	CS/SS 84	\$ 20,149
Avenida Ramirez	8	Avenida Montezuma n/s	CDS	630	32	22,624	69	DO/CS/SS 89	\$ 38,235
Avenue 50	1	Eisenhower Drive e/s	Washington St w/s	3,965	66	232,990	44	GR/OL 100	\$ 822,455
Avenue 60	1	Madison St w/s	Monroe St w/s	5,300	57	252,100	81	CS/SS 89	\$ 123,529
Avenue 60	2	Monroe St e/s	City Limits	1,335	25	33,375	73	CS/SS 81	\$ 16,354
Calle Tamazula	1	Avenida Nuestra	La Fonda s/s	600	32	19,200	73	CS/SS 81	\$ 9,408
Washington Street	4	Avenida Montero n/s	Eisenhower Drive n/s	1,890	112	211,680	72	CS/SS 80	\$ 103,723

**\$ 1,485,669**

# **City of La Quinta \$1.5 Million Budget (82-84 Network PCI)**

## **Year 2024-25**

Name	ID	From	To	Length	Width	Area	PCI		Total
							Before	Maintenance After	
Avenida Alvarado	4	Calle Nogales n/s	Calle Sonora s/s	1,280	32	40,960	81	CS/SS 89	\$ 20,070
Avenida Alvarado	5	Calle Sonora n/s	Calle Durango s/s	570	32	18,240	80	CS/SS 88	\$ 8,938
Avenida Alvarado	6	Calle Durango n/s	Calle Sinaloa s/s	620	32	19,840	83	CS/SS 91	\$ 9,722
Avenida Alvarado	7	Calle Sinaloa n/s	Avenida Montezuma s/s	650	32	20,800	76	CS/SS 84	\$ 10,192
Avenida Alvarado	8	Avenida Montezuma n/s	Calle Yucatan s/s	400	32	12,800	81	CS/SS 89	\$ 6,272
Avenida Juarez	1	Calle Tecate n/s	Calle Madrid s/s	1,950	32	62,400	75	CS/SS 83	\$ 30,576
Avenida Juarez	3	Calle Madrid n/s	Calle Colima s/s	1,930	32	61,760	74	CS/SS 82	\$ 30,262
Avenida Juarez	4	Calle Colima n/s	Calle Chihuahua s/s	1,270	32	40,640	77	CS/SS 85	\$ 19,914
Avenida Juarez	5	Calle Nogales s/s	Calle Sonora s/s	1,325	32	42,400	86	CS/SS 94	\$ 20,776
Avenida Juarez	6	Calle Sonora n/s	Calle Durango s/s	565	32	18,080	82	CS/SS 90	\$ 8,859
Avenida Juarez	7	Calle Durango n/s	Calle Sinaloa s/s	620	32	19,840	82	CS/SS 90	\$ 9,722
Avenida Juarez	8	Calle Sinaloa n/s	Avenida Montezuma s/s	380	32	12,160	79	CS/SS 87	\$ 5,958
Avenida Juarez	9	Avenida Montezuma n/s	Calle Yucatan s/s	740	32	23,680	80	CS/SS 88	\$ 11,603
Avenida Martinez	1	Avenida Bermudas e/s	Calle Madrid s/s	785	32	25,120	74	CS/SS 82	\$ 12,309
Avenida Martinez	2	Calle Madrid n/s	Calle Colima s/s	1,940	32	62,080	77	CS/SS 85	\$ 30,419
Avenida Martinez	3	Calle Colima n/s	Calle Nogales s/s	1,990	32	63,680	78	CS/SS 86	\$ 31,203
Avenida Martinez	4	Calle Nogales n/s	Calle Sonora s/s	1,285	32	41,120	72	CS/SS 80	\$ 20,149
Avenida Martinez	5	Calle Sonora n/s	Calle Durango s/s	560	32	17,920	77	CS/SS 85	\$ 8,781
Avenida Martinez	6	Calle Durango n/s	Calle Sinaloa s/s	625	32	20,000	84	CS/SS 92	\$ 9,800
Avenida Martinez	7	Calle Sinaloa n/s	Eisenhower Dr e/s	1,185	32	37,920	84	CS/SS 92	\$ 18,581
Avenida Martinez	8	Eisenhower Dr e/s	Calle Tampico s/s	500	36	18,000	82	CS/SS 90	\$ 8,820
Avenida Obregon	1	Calle Tecate n/s	Calle Madrid s/s	1,935	32	61,920	81	CS/SS 89	\$ 30,341
Avenida Obregon	2	Calle Madrid n/s	Calle Colima s/s	1,935	32	61,920	81	CS/SS 89	\$ 30,341
Avenida Obregon	3	Calle Colima n/s	Calle Nogales s/s	1,980	32	63,360	80	CS/SS 88	\$ 31,046
Avenida Obregon	4	Calle Nogales n/s	Calle Sonora s/s	1,285	32	41,120	82	CS/SS 90	\$ 20,149
Avenida Obregon	5	Calle Sonora n/s	Calle Durango s/s	565	32	18,080	79	CS/SS 87	\$ 8,859
Avenida Obregon	6	Calle Durango n/s	Calle Sinaloa s/s	620	32	19,840	73	CS/SS 81	\$ 9,722
Avenida Obregon	7	Calle Sinaloa n/s	Avenida Montezuma s/s	875	32	28,000	74	CS/SS 82	\$ 13,720
Avenida Obregon	8	Avenida Montezuma n/s	Avenida Montezuma res s/s	90	32	2,880	74	CS/SS 82	\$ 1,411
Avenida Obregon	9	Avenida Alvarado w/s	CDS	625	32	18,763	78	CS/SS 86	\$ 9,194

# City of La Quinta \$1.5 Million Budget (82-84 Network PCI)

## Year 2024-25

Name	ID	From	To	Length	Width	Area	PCI		Total	
							Before	Maintenance After		
Blazing Star Trail	1	Star Flower Trail n/s	Dune Palm Road e/s	1,880	36	67,680	82	CS/SS	90	\$ 33,163
Bottlebrush Drive	1	CDS	Date Palm Avenue w/s	1,260	32	41,939	69	DO/CS/SS	89	\$ 70,877
Buttercup Lane	2	Blazing Star Trail s/s	Marigold Lane n/s	420	32	13,440	81	CS/SS	89	\$ 6,586
Calico Circle	1	Blazing Star Trail n/s	CDS	490	32	19,159	82	CS/SS	90	\$ 9,388
Calle Cadiz	1	Desert Club Drive e/s	Calle Fortuna s/s	680	23	15,640	83	CS/SS	91	\$ 7,664
Calle Cadiz	2	Calle Fortuna s/s	Calle Guatemala w/s	225	32	7,200	80	CS/SS	88	\$ 3,528
Calle Cadiz	3	Desert Club w/s	Avenida Bermudas e/s	640	25	16,000	70	DO/CS/SS	90	\$ 27,040
Calle Fortuna	1	Desert Club Drive e/s	Calle Cadiz n/s	695	25	17,375	80	CS/SS	88	\$ 8,514
Cloud View Way	1	Summer View Way e/s	Desert Fall Way s/s	1,130	32	36,160	73	CS/SS	81	\$ 17,718
Dalea Court	1	Blazing Star Trail	CDS	420	32	16,919	84	CS/SS	92	\$ 8,290
Date Palm Drive	1	Sagebrush Avenue s/s	Saguaro Drive n/s	520	32	16,640	71	CS/SS	79	\$ 8,154
Desert Fall Way	1	Summer View Way w/s	Cloud View Way w/s	665	32	21,280	73	CS/SS	81	\$ 10,427
Forbes Circle	1	Seeley e/s	Via Coronado E/S	830	36	29,880	74	CS/SS	82	\$ 14,641
Fred Waring Drive	1	Jefferson Street w/s	Dune Palms Road w/s	2,650	70	185,500	76	CS/SS	84	\$ 90,895
Fred Waring Drive	3	Dunes Palms Rd w/s	Adams Street e/s	2,605	38	98,990	84	CS/SS	92	\$ 48,505
Fred Waring Drive	4	Adams Street w/s	Venice Dr w/s	2,585	91	198,565	73	CS/SS	81	\$ 97,297
Fred Waring Drive	5	Palm Royal w/s	Washington Street e/s	1,525	105	150,125	62	DO/CS/SS	82	\$ 253,711
Fred Waring Drive	04a	Venice Dr w/s	Palm Royal w/s	1,125	86	81,000	65	DO/CS/SS	85	\$ 136,890
Iris Court	1	Blazing Star Trail w/s	CDS	350	32	14,679	79	CS/SS	87	\$ 7,193
Marguerite Court	1	Star Flower Trail n/s	CDS	400	32	16,279	85	CS/SS	93	\$ 7,977
Marigold Lane	1	Blazing Star Trail s/s	Buttercup Lane s/s	975	32	31,200	80	CS/SS	88	\$ 15,288
Mariposa Court	1	Blazing Star Trail n/s	CDS	430	32	17,239	74	CS/SS	82	\$ 8,447
Saffron Court	1	Star Flower Trail n/s	CDS	400	32	16,279	82	CS/SS	90	\$ 7,977
Sagebrush Avenue	1	160' w/o Date Palm Drive	Washington Street e/s	1,350	32	43,200	71	CS/SS	79	\$ 21,168
Saguaro Drive	1	CDS	DATE PALM W/S	1,260	32	41,940	71	CS/SS	79	\$ 20,551
Seeley Drive	1	Forbes Circle s/s	Bradford Circle n/s	570	36	20,520	82	CS/SS	90	\$ 10,055
Seeley Drive	2	Bradford Circle	Miles Avenue	470	73	29,570	82	CS/SS	90	\$ 14,489
Star Flower Trail	1	Dune Palms Road e/s	CDS	1,200	36	46,679	78	CS/SS	86	\$ 22,873
Summer View Way	1	Springtime Way n/s	Desert Fall Way n/s	480	32	15,360	65	DO/CS/SS	85	\$ 25,958
Willow Circle	1	Blazing Star Trail s/s	CDS	325	32	13,879	85	CS/SS	93	\$ 6,801

# City of La Quinta \$1.5 Million Budget (82-84 Network PCI)

Year 2024-25

Name	ID	From	To	Length	Width	Area	PCI Before	Maintenance	PCI After	Total
Winter Cove Court	1	Summer View Way e/s	CDS	420	32	13,440	79	CS/SS	87	\$ 6,586

\$ 1,516,358

# City of La Quinta \$1.5 Million Budget (82-84 Network PCI)

## Year 2025-26

Name	ID	From	To	Length	Width	Area	PCI		Total
							Before	Maintenance After	
Adams Street	1	Avenue 48 n/s	Highway 111 s/s	2,895	81	180,170	78	CS/SS 86	\$ 88,283
Adams Street	4	Highway 111 n/s	Miles Avenue s/s	4,845	60	261,600	71	CS/SS 79	\$ 128,184
Adams Street	6	Miles Ave n/s	Fred Waring Drive s/s	2,575	60	146,775	76	CS/SS 84	\$ 71,920
Adams Street	8	Fred Waring Dr n/s	Darby Rd s/s	1,975	32	57,720	76	CS/SS 84	\$ 28,283
Arosa Way	1	Villeta Dr s/s	La Palma Drive n/s	280	36	10,080	82	CS/SS 90	\$ 4,939
Arosa Way	2	La Palma Drive s/s	Sanita Drive n/s	290	36	10,440	75	CS/SS 83	\$ 5,116
Avenida Rubio	1	Calle Tecate n/s	Calle Madrid s/s	1,950	32	62,400	75	CS/SS 83	\$ 30,576
Avenida Rubio	2	Calle Madrid n/s	Calle Colima s/s	1,940	32	62,080	76	CS/SS 84	\$ 30,419
Avenida Rubio	3	Calle Colima n/s	Calle Nogales s/s	1,980	32	63,360	79	CS/SS 87	\$ 31,046
Avenida Vallejo	1	Calle Tecate n/s	Calle Madrid s/s	1,930	32	61,760	81	CS/SS 89	\$ 30,262
Avenida Vallejo	2	Calle Madrid n/s	Calle Colima s/s	1,930	32	61,760	74	CS/SS 82	\$ 30,262
Avenida Vallejo	3	Calle Colima n/s	Calle Nogales s/s	1,980	32	63,360	78	CS/SS 86	\$ 31,046
Avenida Vallejo	4	Calle Nogales n/s	Calle Sonora s/s	1,280	32	40,960	79	CS/SS 87	\$ 20,070
Avenida Vallejo	5	Calle Sonora n/s	Calle Durango s/s	570	32	18,240	75	CS/SS 83	\$ 8,938
Avenida Vallejo	6	Calle Durango n/s	Calle Sinaloa s/s	625	33	20,625	72	CS/SS 80	\$ 10,106
Avenida Vallejo	7	Calle Sinaloa n/s	Avenida Montezuma s/s	1,295	33	42,735	75	CS/SS 83	\$ 20,940
Avenida Vallejo	8	Avenida Montezuma n/s	CDS	635	33	24,340	67	DO/CS/SS 87	\$ 41,135
Avenue 50	5	Jefferson Street e/s shar	Madison Street w/s shared	5,190	30	155,700	61	DO/CS/SS 81	\$ 263,133
Calle Chillon	1	Avenida Montezuma e/s	Avenida Cortez w/s	180	32	5,760	81	CS/SS 89	\$ 2,822
Calle Chillon	2	Avenida Cortez e/s	Avenida Madero w/s	220	32	7,040	79	CS/SS 87	\$ 3,450
Calle Chillon	3	Avenida Madero e/s	Avenida Juarez w/s	220	32	7,040	81	CS/SS 89	\$ 3,450
Calle Chillon	4	Avenida Jaurez e/s	Avenida Diaz w/s	220	32	7,040	79	CS/SS 87	\$ 3,450
Calle Chillon	5	Avenida Diaz e/s	Avenida Rubio w/s	220	32	7,040	79	CS/SS 87	\$ 3,450
Calle Chillon	6	Avenida Rubio e/s	Avenida Alvarado w/s	220	32	7,040	77	CS/SS 85	\$ 3,450
Calle Chillon	7	Avenida Alvarado e/s	Avenida Obregon w/s	220	32	7,040	77	CS/SS 85	\$ 3,450
Calle Chillon	8	Avenida Obregon e/s	Avenida Carrenza w/s	220	32	7,040	77	CS/SS 85	\$ 3,450
Calle Chillon	9	Avenida Carrenza e/s	Avenida Ramirez w/s	220	32	7,040	78	CS/SS 86	\$ 3,450
Calle Chillon	10	Avenida Ramirez e/s	Avenida Vallejo w/s	220	32	7,040	79	CS/SS 87	\$ 3,450
Calle Chillon	11	Avenida Vallejo e/s	Avenida Herrera w/s	220	32	7,040	75	CS/SS 83	\$ 3,450
Calle Chillon	12	Avenida Herrera e/s	Avenida Velasco w/s	220	32	7,040	77	CS/SS 85	\$ 3,450

# **City of La Quinta \$1.5 Million Budget (82-84 Network PCI)**

## **Year 2025-26**

Name	ID	From	To	Length	Width	Area	PCI		Total
							Before	Maintenance After	
Calle Chillon	13	Avenida Velasco e/s	Eisenhower Dr w/s	220	32	7,040	79	CS/SS 87	\$ 3,450
Calle Chillon	14	Eisenhower Dr e/s	Avenida Martinez w/s	220	32	7,040	79	CS/SS 87	\$ 3,450
Calle Chillon	15	Avenida Martinez e/s	Avenida Mendoza w/s	220	32	7,040	79	CS/SS 87	\$ 3,450
Calle Chillon	16	Avenida Mendoza e/s	Avenida Villa w/s	220	32	7,040	77	CS/SS 85	\$ 3,450
Calle Chillon	17	Avenida Villa e/s	Avenida Bermudas w/s	320	32	10,240	80	CS/SS 88	\$ 5,018
Calle Durango	1	Avenida Montezuma e/s	Eisenhower Dr w/s	3,460	32	110,720	74	CS/SS 82	\$ 54,253
Calle Durango	2	Eisenhower Dr e/s	Avenida Bermudas w/s	1,250	32	40,000	78	CS/SS 86	\$ 19,600
Calle Potrero	1	Avenida Madero e/s	Avenida Juarez w/s	220	32	7,040	75	CS/SS 83	\$ 3,450
Calle Potrero	2	Avenida Juarez e/s	Avenida Diaz w/s	220	32	7,040	84	CS/SS 92	\$ 3,450
Calle Potrero	3	Avenida Diaz e/s	Avenida Rubio w/s	225	32	7,200	89	CS/SS 97	\$ 3,528
Calle Potrero	4	Avenida Rubio e/s	Avenida Alvarado w/s	225	32	7,200	84	CS/SS 92	\$ 3,528
Calle Potrero	5	Avenida Alvarado e/s	Avenida Obregon w/s	220	32	7,040	83	CS/SS 91	\$ 3,450
Calle Potrero	6	Avenida Obregon e/s	Avendia Carranza w/s	220	32	7,040	77	CS/SS 85	\$ 3,450
Calle Potrero	7	Avenida Carranza e/s	Avenida Ramirez w/s	220	32	7,040	75	CS/SS 83	\$ 3,450
Calle Potrero	8	Avenida Ramirez e/s	Avendia Vallejo w/s	220	32	7,040	75	CS/SS 83	\$ 3,450
Calle Potrero	9	Avenida Vallejo e/s	Avendia Herrera w/s	220	32	7,040	75	CS/SS 83	\$ 3,450
Calle Potrero	10	Avenida Herrera e/s	Avenida Velasco e/s	220	32	7,040	75	CS/SS 83	\$ 3,450
Calle Potrero	11	Avenida Velasco e/s	Avenida Bernudas w/s	200	32	6,400	80	CS/SS 88	\$ 3,136
Calle Sinaloa	1	Avenida Montezuma e/s	Eisenhower Dr w/s	3,310	32	105,920	66	DO/CS/SS 86	\$ 179,005
Calle Yucatan	1	Avenida Alvarado w/s	Avenida Juarez e/s	845	32	27,040	72	CS/SS 80	\$ 13,250
Carmen Place	1	Villeta Drive n/s	CDS	265	32	12,525	75	CS/SS 83	\$ 6,137
Cristol Place	1	Villeta Drive	CDS	190	32	10,125	81	CS/SS 89	\$ 4,961
Dandelion Drive	1	Monticello Dr e/s	Liberty Ave w/s	790	32	25,280	75	CS/SS 83	\$ 12,387
Dandelion Drive	2	Monticello Ave w/s	Verbena Dr e/s	910	32	29,120	82	CS/SS 90	\$ 14,269
Dandelion Drive	3	Verbena Dr w/s	CDS	525	32	20,279	82	CS/SS 90	\$ 9,937
Estelo Court	1	Villeta Drive	CDS	155	32	8,910	80	CS/SS 88	\$ 4,366
La Palma Drive	1	Adams Street w/s	Las Vistas e/s	1,600	36	57,600	77	CS/SS 85	\$ 28,224
La Palma Drive	2	Camino Azul w/s	Adams Street e/s	140	66	6,440	84	CS/SS 92	\$ 3,156
Liberty Avenue	1	Morris Ave s/s	Dandelion Dr s/s	935	32	29,920	81	CS/SS 89	\$ 14,661
Monticello Avenue	1	Miles Ave n/s	Fred Waring s/s	2,710	32	86,720	78	CS/SS 86	\$ 42,493



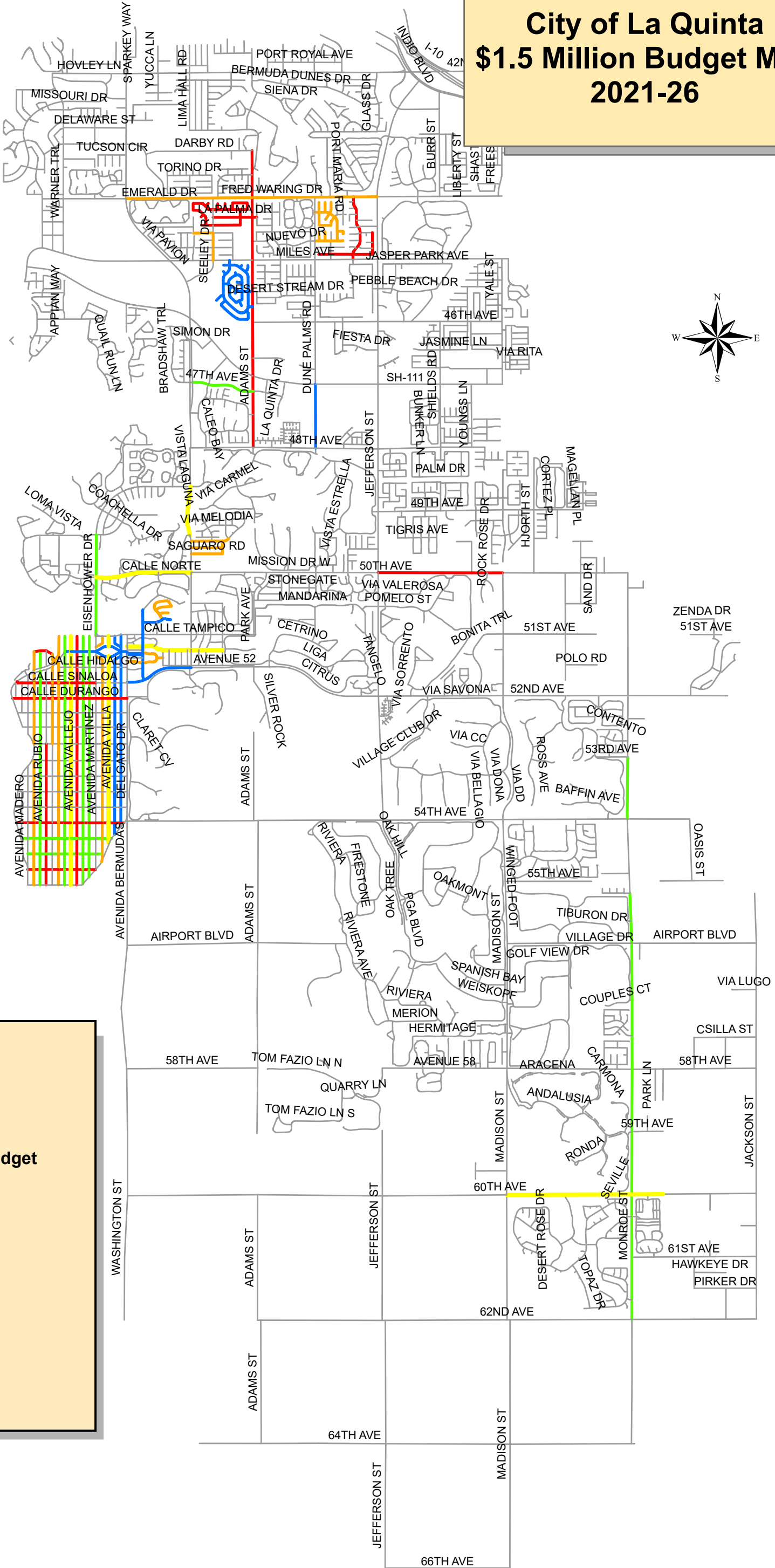

# City of La Quinta \$1.5 Million Budget (82-84 Network PCI)

Year 2025-26

Name	ID	From	To	Length	Width	Area	PCI		Total
							Before	Maintenance After	
Sanita Drive	1	Arosa Way s/s	CDS	1,720	36	65,039	75	CS/SS 83	\$ 31,869
Sonesta Way	1	Villela Drive n/s	Villela Drive n/s	1,120	36	40,320	72	CS/SS 80	\$ 19,757
Tiara Place	1	Villela Drive n/s	CDS	260	32	11,799	81	CS/SS 89	\$ 5,782
Villela Drive	1	Sanita Drive n/s	Sonesta Drive s/s	3,600	36	129,600	75	CS/SS 83	\$ 63,504

\$ 1,499,641

# City of La Quinta \$1.5 Million Budget Map 2021-26



**Legend**

**La Quinta**

— Streets

**\$1.5 Million Budget**

- 2021-22
- 2022-23
- 2023-24
- 2024-25
- 2025-26

# **City of La Quinta \$2 Million Budget (84-86 Network PCI)**

## **Year 2021-22**

Name	ID	From	To	Length	Width	Area	PCI		Total	
							Before	Maintenance After		
Ashwood Court	1	Bayberry Ave s/s	CDS	150	34	8559	84	CS/SS	92	\$ 4,194
Avenida Herrera	1	CDS	Calle Madrid s/s	1855	32	61376	77	CS/SS	85	\$ 30,074
Avenida Herrera	2	Calle Madrid n/s	Calle Colima s/s	1930	32	61760	77	CS/SS	85	\$ 30,262
Avenida Herrera	3	Calle Colima s/s	Calle Nogales s/s	2000	32	64000	79	CS/SS	87	\$ 31,360
Avenida Herrera	4	Calle Nogales n/s	Calle Sonora s/s	1295	32	41440	78	CS/SS	86	\$ 20,306
Avenida Herrera	5	Calle Sonora n/s	Calle Durango s/s	555	32	17760	77	CS/SS	85	\$ 8,702
Avenida Herrera	6	Calle Durango n/s	Calle Sinaloa s/s	620	32	19840	75	CS/SS	83	\$ 9,722
Avenida Herrera	7	Calle Sinaloa n/s	Avenida Montezuma s/s	1275	32	40800	74	CS/SS	82	\$ 19,992
Avenida Herrera	8	Avenida Montezuma n/s	CDS	625	32	21536	64	DO/CS/SS	84	\$ 36,396
Avenida Montezuma	3	Avenida Carranza w/s	Eisenhower Dr w/s	1275	37	47175	56	DO/CS/SS	76	\$ 79,726
Avenida Montezuma	4	Avenida Bermudas w/s	Eisenhower Dr e/s	1075	52	55900	80	CS/SS	88	\$ 27,391
Avenida Navarro	1	Calle Chillon n/s	Calle Colima s/s	1280	32	40960	76	CS/SS	84	\$ 20,070
Avenida Navarro	2	Calle Colima n/s	Calle Nogales s/s	1990	32	63680	74	CS/SS	82	\$ 31,203
Avenida Navarro	3	Calle Nogales n/s	Calle Sonora s/s	1280	32	40960	77	CS/SS	85	\$ 20,070
Avenida Navarro	4	Calle Sonora n/s	Calle Durango s/s	575	32	18400	72	CS/SS	80	\$ 9,016
Avenida Navarro	5	Calle Durango n/s	Calle Sinaloa s/s	620	32	19840	82	CS/SS	90	\$ 9,722
Avenida Navarro	6	Calle Sinaloa n/s	Avenida Montezuma s/s	1230	32	39360	84	CS/SS	92	\$ 19,286
Avenida Navarro	7	Avenida Montezuma n/s	Calle Tampico s/s	615	32	19680	64	DO/CS/SS	84	\$ 33,259
Avenida Velasco	1	CDS	Calle Madrid s/s	1550	32	51541	73	CS/SS	81	\$ 25,255
Avenida Velasco	2	Calle Madrid n/s	Calle Colima s/s	1925	32	61600	76	CS/SS	84	\$ 30,184
Avenida Velasco	3	Calle Colima n/s	Calle Nogales s/s	1990	32	63680	79	CS/SS	87	\$ 31,203
Avenida Velasco	4	Calle Sonora n/s	Calle Durango n/s	580	32	18560	74	CS/SS	82	\$ 9,094
Avenida Velasco	5	Calle Durango n/s	Calle Sinaloa s/s	630	32	20160	73	CS/SS	81	\$ 9,878
Avenida Velasco	6	Calle Sinaloa n/s	Avenida Montezuma s/s	1300	32	41600	72	CS/SS	80	\$ 20,384
Avenida Velasco	8	Avenida Montezuma n/s	CDS	630	32	23549	79	CS/SS	87	\$ 11,539
Avenida Velasco	03a	Calle Nogales n/s	Calle Sonora s/s	1300	32	41600	78	CS/SS	86	\$ 20,384
Avenida Villa	1	Avenida Bermudas e/s	Calle Colima s/s	1700	32	54400	56	DO/CS/SS	76	\$ 91,936
Avenida Villa	2	Calle Colima n/s	Calle Nogales s/s	1990	32	63680	80	CS/SS	88	\$ 31,203
Avenida Villa	3	Calle Nogales n/s	Calle Sonora s/s	1285	32	41120	75	CS/SS	83	\$ 20,149

# **City of La Quinta \$2 Million Budget (84-86 Network PCI)**

## **Year 2021-22**

Name	ID	From	To	Length	Width	Area	PCI		Total	
							Before	Maintenance After		
Avenida Villa	4	Calle Sonora n/s	Calle Durango s/s	570	32	18240	76	CS/SS	84	\$ 8,938
Avenida Villa	5	Calle Durango n/s	Calle Sinaloa s/s	620	32	19840	83	CS/SS	91	\$ 9,722
Avenida Villa	6	Calle Sinaloa n/s	Avenida Navarro w/s	1180	32	37760	83	CS/SS	91	\$ 18,502
Avenida Villa	7	Avenida Navarro w/s	Calle Tampico s/s	535	32	17120	68	DO/CS/SS	88	\$ 28,933
Avenue 52	1	Avenida Bermudas e/s	Washington St w/s	2735	82	178280	59	DO/CS/SS	79	\$ 301,293
Bayberry Lane	1	Coldbrook Ln e/s	Deerbrook Ln w/s	850	36	30600	79	CS/SS	87	\$ 14,994
Bayberry Lane	2	Deerbrook Ln e/s	Sunbrook Ln w/s	220	36	7920	73	CS/SS	81	\$ 3,881
Bayberry Lane	3	Sunbrook Ln e/s	Adams St w/s	130	36	4680	76	CS/SS	84	\$ 2,293
Birchcrest Circle	1	Bayberry Ln n/s	Bayberry Ln n/s	1400	32	44800	83	CS/SS	91	\$ 21,952
Calle Estado eb	1	Desert Club Drive w/s	Avenidas Bermudas e/s	615	30	18450	81	CS/SS	89	\$ 9,041
Calle Estado wb	1	Desert Club Drive w/s	Avenida Bermudas e/s	615	30	18450	79	CS/SS	87	\$ 9,041
Calle Guaymas	1	Avenida Tujunga s/s	Avenida Naranja n/s	625	32	20000	74	CS/SS	82	\$ 9,800
Coldbrook Lane	1	Miles Avenue s/s	Sunbrook Ln n/s	150	36	5400	83	CS/SS	91	\$ 2,646
Coldbrook Lane	2	Sunbrook Ln s/s	Woodberry Ln s/s	2870	36	103320	78	CS/SS	86	\$ 50,627
Deerbrook Circle	1	Stonebrook Ct e/s	Bayberry Ln n/s	470	32	15040	71	CS/SS	79	\$ 7,370
Deerbrook Circle	2	Bayberry St s/s	Stonebrook Ct w/s	920	32	29440	71	CS/SS	79	\$ 14,426
Desert Club Drive	1	Avenue 52 n/s	Calle Tampico s/s	1865	35	65275	69	DO/CS/SS	89	\$ 110,315
Desert Club Drive	2	Calle Tampico n/s	CDS	1000	35	35000	78	CS/SS	86	\$ 17,150
Dune Palms Road	1	Avenue 48	Highway 111 s/s	2650	68	180200	72	CS/SS	80	\$ 88,298
Eisenhower Drive	3	Avenida Fernando s/s	Avenue 50 s/s	1845	71	111675	73	CS/SS	81	\$ 54,721
Eisenhower Drive	4	Avenue 50 s/s	Calle Tampico n/s	2430	50	121500	77	CS/SS	85	\$ 59,535
Parkbrook Court	1	Birchcrest Cir w/s	CDS	230	32	11405	84	CS/SS	92	\$ 5,588
Ramblewood Ct	1	Sunbrook Ln	End	320	32	13719	80	CS/SS	88	\$ 6,722
Rockberry Court	1	Coldbrook Ln w/s	CDS	385	32	16365	76	CS/SS	84	\$ 8,019
Springbrook Court	1	Sunbrook Ln n/s	CDS	135	32	7799	72	CS/SS	80	\$ 3,822
Springtime Way	1	Desert Club e/s	CDS	1240	36	43040	64	DO/CS/SS	84	\$ 72,738
Stonebrook Court	1	Deerbrook Cir n/s	CDS	290	32	12759	68	DO/CS/SS	88	\$ 21,563
Summerbrook Court	1	Coldbrook Ln w/s	CDS	150	32	8279	64	DO/CS/SS	84	\$ 13,992
Sunberry Court	1	Birchcrest Circle n/s	CDS	120	32	5376	84	CS/SS	92	\$ 2,634

# City of La Quinta \$2 Million Budget (84-86 Network PCI)

Year 2021-22

Name	ID	From	To	Length	Width	Area	PCI Before	Maintenance	PCI After	Total
Sunbrook Ln	1	Woodberry Ln s/s	CDS	2600	36	96720	65	DO/CS/SS	85	\$ 163,457
Wakefield Circle	1	Coldbrook Ln s/s	Cold Brook Ln s/s	1950	32	62400	70	DO/CS/SS	90	\$ 105,456

\$ 1,989,427

# **City of La Quinta \$2 Million Budget (84-86 Network PCI)**

## **Year 2022-23**

Name	ID	From	To	Length	Width	Area	PCI		Total
							Before	Maintenance After	
Avenida Carranza	1	Calle Tecate n/s	Calle Madrid s/s	1935	32	61920	79	CS/SS 87	\$ 30,341
Avenida Carranza	2	Calle Madrid n/s	Calle Colima s/s	1930	32	61760	81	CS/SS 89	\$ 30,262
Avenida Carranza	3	Calle Colima n/s	Calle Nogales s/s	1980	32	63360	82	CS/SS 90	\$ 31,046
Avenida Carranza	4	Calle Nogales n/s	Calle Sonora s/s	1280	32	40960	77	CS/SS 85	\$ 20,070
Avenida Carranza	5	Calle Sonora n/s	Calle Durango s/s	570	32	18240	76	CS/SS 84	\$ 8,938
Avenida Carranza	6	Calle Durango n/s	Calle Sinaloa s/s	615	32	19680	77	CS/SS 85	\$ 9,643
Avenida Carranza	7	Calle Sinaloa n/s	Avenida Montezuma s/s	1200	32	38400	72	CS/SS 80	\$ 18,816
Avenida Carranza	8	Avenida Montezuma n/s	CDS	655	32	20960	74	CS/SS 82	\$ 10,270
Avenida Diaz	1	Calle Tecate n/s	Calle Madrid s/s	1940	32	62080	75	CS/SS 83	\$ 30,419
Avenida Diaz	3	Calle Madrid n/s	Calle Colima s/s	1940	32	62080	76	CS/SS 84	\$ 30,419
Avenida Diaz	4	Calle Colima n/s	Calle Nogales s/s	1980	32	63360	77	CS/SS 85	\$ 31,046
Avenida Diaz	5	Calle Nogales n/s	Calle Sonora s/s	1295	32	41440	82	CS/SS 90	\$ 20,306
Avenida Diaz	6	Calle Sonora n/s	Calle Durango s/s	575	32	18400	79	CS/SS 87	\$ 9,016
Avenida Diaz	7	Calle Durango n/s	Calle Sinaloa s/s	620	32	19840	73	CS/SS 81	\$ 9,722
Avenida Diaz	8	Calle Sinaloa n/s	Avenida Montezuma s/s	450	32	14400	79	CS/SS 87	\$ 7,056
Avenida Diaz	9	Avenida Montezuma n/s	Calle Yucatan s/s	690	32	22080	74	CS/SS 82	\$ 10,819
Avenue 47	1	Washington Street e/s	Adams Street w/s	2515	43	108145	46	GR/OL 100	\$ 381,752
Avenue 50	1	Eisenhower Drive e/s	Washington St w/s	3965	66	232990	44	GR/OL 100	\$ 822,455
Avenue 60	1	Madison St w/s	Monroe St w/s	5300	57	252100	81	CS/SS 89	\$ 123,529
Calle Madrid	1	Avenida Cortez e/s	Eisenhower Dr w/s	3100	32	99200	72	CS/SS 80	\$ 48,608
Calle Madrid	2	Eisenhower Dr e/s	Avenida Bermudas w/s	600	32	19200	73	CS/SS 81	\$ 9,408
Monroe Street	1	Ave 62 n/s	Ave 61 n/s	3300	26	85800	77	CS/SS 85	\$ 42,042
Monroe Street	2	Ave 61 n/s	Ave 60 n/s	2040	32	65280	71	CS/SS 79	\$ 31,987
Monroe Street	3	Ave 60 n/s (southbound)	Ave 58 n/s (southbound)	5380	14	75320	71	CS/SS 79	\$ 36,907
Monroe Street	4	Ave 58 n/s shared	2660' s/o Airport (southbound)	2650	32	84800	72	CS/SS 80	\$ 41,552
Monroe Street	5	2660' s/o Airport (southbound)	Airport Blvd s/s (southbound)	2660	41	109060	79	CS/SS 87	\$ 53,439
Monroe Street	6	Airport Blvd n/s (southbound)	1985' n/o Airport Bl (southbound)	1985	32	63520	78	CS/SS 86	\$ 31,125
Monroe Street	8	Avenue 54 s/s (southbound)	Avenue 53 n/s (southbound)	2700	13	35100	72	CS/SS 80	\$ 17,199

**\$ 1,948,193**

# **City of La Quinta \$2 Million Budget (84-86 Network PCI)**

## **Year 2023-24**

Name	ID	From	To	Length	Width	Area	PCI		Total	
							Before	Maintenance After		
Avenida Alvarado	4	Calle Nogales n/s	Calle Sonora s/s	1280	32	40960	81	CS/SS	89	\$ 20,070
Avenida Alvarado	5	Calle Sonora n/s	Calle Durango s/s	570	32	18240	80	CS/SS	88	\$ 8,938
Avenida Alvarado	6	Calle Durango n/s	Calle Sinaloa s/s	620	32	19840	83	CS/SS	91	\$ 9,722
Avenida Alvarado	7	Calle Sinaloa n/s	Avenida Montezuma s/s	650	32	20800	76	CS/SS	84	\$ 10,192
Avenida Alvarado	8	Avenida Montezuma n/s	Calle Yucatan s/s	400	32	12800	81	CS/SS	89	\$ 6,272
Avenida Juarez	1	Calle Tecate n/s	Calle Madrid s/s	1950	32	62400	75	CS/SS	83	\$ 30,576
Avenida Juarez	3	Calle Madrid n/s	Calle Colima s/s	1930	32	61760	74	CS/SS	82	\$ 30,262
Avenida Juarez	4	Calle Colima n/s	Calle Chihuahua s/s	1270	32	40640	77	CS/SS	85	\$ 19,914
Avenida Juarez	5	Calle Nogales s/s	Calle Sonora s/s	1325	32	42400	86	CS/SS	94	\$ 20,776
Avenida Juarez	6	Calle Sonora n/s	Calle Durango s/s	565	32	18080	82	CS/SS	90	\$ 8,859
Avenida Juarez	7	Calle Durango n/s	Calle Sinaloa s/s	620	32	19840	82	CS/SS	90	\$ 9,722
Avenida Juarez	8	Calle Sinaloa n/s	Avenida Montezuma s/s	380	32	12160	79	CS/SS	87	\$ 5,958
Avenida Juarez	9	Avenida Montezuma n/s	Calle Yucatan s/s	740	32	23680	80	CS/SS	88	\$ 11,603
Avenida La Fonda	1	Desert Club Dr e/s	Washington w/s	1990	32	63680	74	CS/SS	82	\$ 31,203
Avenida La Fonda	2	Desert Club Drive w/s	Avenida Bermudas e/s	630	64	40320	79	CS/SS	87	\$ 19,757
Avenida La Fonda	3	Calle Tamazula e/s	Calle Rondo w/s	1255	50	62750	76	CS/SS	84	\$ 30,748
Avenida Martinez	1	Avenida Bermudas e/s	Calle Madrid s/s	785	32	25120	74	CS/SS	82	\$ 12,309
Avenida Martinez	2	Calle Madrid n/s	Calle Colima s/s	1940	32	62080	77	CS/SS	85	\$ 30,419
Avenida Martinez	3	Calle Colima n/s	Calle Nogales s/s	1990	32	63680	78	CS/SS	86	\$ 31,203
Avenida Martinez	4	Calle Nogales n/s	Calle Sonora s/s	1285	32	41120	72	CS/SS	80	\$ 20,149
Avenida Martinez	5	Calle Sonora n/s	Calle Durango s/s	560	32	17920	77	CS/SS	85	\$ 8,781
Avenida Martinez	6	Calle Durango n/s	Calle Sinaloa s/s	625	32	20000	84	CS/SS	92	\$ 9,800
Avenida Martinez	7	Calle Sinaloa n/s	Eisenhower Dr e/s	1185	32	37920	84	CS/SS	92	\$ 18,581
Avenida Martinez	8	Eisenhower Dr e/s	Calle Tampico s/s	500	36	18000	82	CS/SS	90	\$ 8,820
Avenida Mendoza	1	CDS	Calle Madrid s/s	125	32	6016	72	CS/SS	80	\$ 2,948
Avenida Mendoza	2	Calle Madrid n/s	Calle Colima s/s	1940	32	62080	79	CS/SS	87	\$ 30,419
Avenida Mendoza	3	Calle Colima n/s	Calle Nogales s/s	1990	32	63680	80	CS/SS	88	\$ 31,203
Avenida Mendoza	4	Calle Nogales n/s	Calle Sonora s/s	1285	32	41120	73	CS/SS	81	\$ 20,149
Avenida Mendoza	5	Calle Sonora n/s	Calle Durango s/s	570	32	18240	73	CS/SS	81	\$ 8,938
Avenida Mendoza	6	Calle Durango n/s	Calle Sinaloa s/s	620	32	19840	82	CS/SS	90	\$ 9,722

# **City of La Quinta \$2 Million Budget (84-86 Network PCI)**

## **Year 2023-24**

Name	ID	From	To	Length	Width	Area	PCI		Total	
							Before	Maintenance After		
Avenida Mendoza	7	Calle Sinaloa n/s	Avenida Montezuma s/s	1025	32	32800	84	CS/SS	92	\$ 16,072
Avenida Mendoza	8	Avenida Montezuma n/s	Calle Tampico s/s	375	32	12000	68	DO/CS/SS	88	\$ 20,280
Avenida Obregon	1	Calle Tecate n/s	Calle Madrid s/s	1935	32	61920	81	CS/SS	89	\$ 30,341
Avenida Obregon	2	Calle Madrid n/s	Calle Colima s/s	1935	32	61920	81	CS/SS	89	\$ 30,341
Avenida Obregon	3	Calle Colima n/s	Calle Nogales s/s	1980	32	63360	80	CS/SS	88	\$ 31,046
Avenida Obregon	4	Calle Nogales n/s	Calle Sonora s/s	1285	32	41120	82	CS/SS	90	\$ 20,149
Avenida Obregon	5	Calle Sonora n/s	Calle Durango s/s	565	32	18080	79	CS/SS	87	\$ 8,859
Avenida Obregon	6	Calle Durango n/s	Calle Sinaloa s/s	620	32	19840	73	CS/SS	81	\$ 9,722
Avenida Obregon	7	Calle Sinaloa n/s	Avenida Montezuma s/s	875	32	28000	74	CS/SS	82	\$ 13,720
Avenida Obregon	8	Avenida Montezuma n/s	Avenida Montezuma res s/s	90	32	2880	74	CS/SS	82	\$ 1,411
Avenida Obregon	9	Avenida Alvarado w/s	CDS	625	32	18763	78	CS/SS	86	\$ 9,194
Avenida Ramirez	1	Calle Tecate n/s	Calle Madrid s/s	1935	32	61920	77	CS/SS	85	\$ 30,341
Avenida Ramirez	2	Calle Madrid n/s	Calle Colima s/s	1935	32	61920	82	CS/SS	90	\$ 30,341
Avenida Ramirez	3	Calle Colima n/s	Calle Nogales s/s	1980	32	63360	82	CS/SS	90	\$ 31,046
Avenida Ramirez	4	Calle Nogales n/s	Calle Sonora s/s	1280	32	40960	80	CS/SS	88	\$ 20,070
Avenida Ramirez	5	Calle Sonora n/s	Calle Durango s/s	575	32	18400	80	CS/SS	88	\$ 9,016
Avenida Ramirez	6	Calle Durango n/s	Calle Sinaloa s/s	610	32	19520	78	CS/SS	86	\$ 9,565
Avenida Ramirez	7	Calle Sinaloa n/s	Avenida Montezuma s/s	1285	32	41120	76	CS/SS	84	\$ 20,149
Avenida Ramirez	8	Avenida Montezuma n/s	CDS	630	32	22624	69	DO/CS/SS	89	\$ 38,235
Blazing Star Trail	1	Star Flower Trail n/s	Dune Palm Road e/s	1880	36	67680	82	CS/SS	90	\$ 33,163
Bottlebrush Drive	1	CDS	Date Palm Avenue w/s	1260	32	41939	69	DO/CS/SS	89	\$ 70,877
Buttercup Lane	2	Blazing Star Trail s/s	Marigold Lane n/s	420	32	13440	81	CS/SS	89	\$ 6,586
Calico Circle	1	Blazing Star Trail n/s	CDS	490	32	19159	82	CS/SS	90	\$ 9,388
Calle Tamazula	1	Avenida Nuestra	La Fonda s/s	600	32	19200	73	CS/SS	81	\$ 9,408
Calle Temecula	1	Avenida Madero e/s	Avenida Juarez w/s	220	32	7040	73	CS/SS	81	\$ 3,450
Calle Temecula	2	Avenida Juarez e/s	Avenida Diaz w/s	220	32	7040	79	CS/SS	87	\$ 3,450
Calle Temecula	3	Avenida Diaz e/s	Avenida Rubio w/s	220	32	7040	75	CS/SS	83	\$ 3,450
Calle Temecula	4	Avenida Rubio e/s	Avenida Alvarado w/s	220	32	7040	74	CS/SS	82	\$ 3,450
Calle Temecula	5	Avenida Alvarado e/s	Avenida Obregon w/s	220	32	7040	74	CS/SS	82	\$ 3,450
Calle Temecula	6	Avenida Obregon e/s	Avenida Carranza w/s	220	32	7040	75	CS/SS	83	\$ 3,450



# **City of La Quinta \$2 Million Budget (84-86 Network PCI)**

## **Year 2023-24**

Name	ID	From	To	Length	Width	Area	PCI		Total	
							Before	Maintenance After		
Calle Temecula	7	Avenida Carranza e/s	Avenida Ramirez w/s	220	32	7040	76	CS/SS	84	\$ 3,450
Calle Temecula	8	Avenida Ramirez w/s	Avenida Vallejo w/s	220	32	7040	73	CS/SS	81	\$ 3,450
Calle Temecula	9	Avenida Vallejo e/s	Avenida Herrera w/s	215	32	6880	76	CS/SS	84	\$ 3,371
Calle Temecula	10	Avenida Herrera e/s	Avenida Velasco w/s	215	32	6880	81	CS/SS	89	\$ 3,371
Calle Temecula	11	Avenida Velasco e/s	Eisenhower Dr w/s	220	32	7040	77	CS/SS	85	\$ 3,450
Calle Temecula	12	Eisenhower Dr e/s	Avenida Martinez e/s	220	32	7040	75	CS/SS	83	\$ 3,450
Cloud View Way	1	Summer View Way e/s	Desert Fall Way s/s	1130	32	36160	73	CS/SS	81	\$ 17,718
Dalea Court	1	Blazing Star Trail	CDS	420	32	16919	84	CS/SS	92	\$ 8,290
Date Palm Drive	1	Sagebrush Avenue s/s	Saguaro Drive n/s	520	32	16640	71	CS/SS	79	\$ 8,154
Desert Fall Way	1	Summer View Way w/s	Cloud View Way w/s	665	32	21280	73	CS/SS	81	\$ 10,427
Fred Waring Drive	1	Jefferson Street w/s	Dune Palms Road w/s	2650	70	185500	76	CS/SS	84	\$ 90,895
Fred Waring Drive	3	Dunes Palms Rd w/s	Adams Street e/s	2605	38	98990	84	CS/SS	92	\$ 48,505
Fred Waring Drive	4	Adams Street w/s	Venice Dr w/s	2585	91	198565	73	CS/SS	81	\$ 97,297
Fred Waring Drive	5	Palm Royal w/s	Washington Street e/s	1525	105	150125	62	DO/CS/SS	82	\$ 253,711
Fred Waring Drive	04a	Venice Dr w/s	Palm Royal w/s	1125	86	81000	65	DO/CS/SS	85	\$ 136,890
Iris Court	1	Blazing Star Trail w/s	CDS	350	32	14679	79	CS/SS	87	\$ 7,193
Marguerite Court	1	Star Flower Trail n/s	CDS	400	32	16279	85	CS/SS	93	\$ 7,977
Marigold Lane	1	Blazing Star Trail s/s	Buttercup Lane s/s	975	32	31200	80	CS/SS	88	\$ 15,288
Mariposa Court	1	Blazing Star Trail n/s	CDS	430	32	17239	74	CS/SS	82	\$ 8,447
Saffron Court	1	Star Flower Trail n/s	CDS	400	32	16279	82	CS/SS	90	\$ 7,977
Sagebrush Avenue	1	160' w/o Date Palm Drive	Washington Street e/s	1350	32	43200	71	CS/SS	79	\$ 21,168
Saguaro Drive	1	CDS	DATE PALM W/S	1260	32	41940	71	CS/SS	79	\$ 20,551
Star Flower Trail	1	Dune Palms Road e/s	CDS	1200	36	46679	78	CS/SS	86	\$ 22,873
Summer View Way	1	Springtime Way n/s	Desert Fall Way n/s	480	32	15360	65	DO/CS/SS	85	\$ 25,958
Washington Street	4	Avenida Montero n/s	Eisenhower Drive n/s	1890	112	211680	72	CS/SS	80	\$ 103,723
Willow Circle	1	Blazing Star Trail s/s	CDS	325	32	13879	85	CS/SS	93	\$ 6,801

**\$ 1,988,411**

# **City of La Quinta \$2 Million Budget (84-86 Network PCI)**

## **Year 2024-25**

Name	ID	From	To	Length	Width	Area	PCI		Total	
							Before	Maintenance After		
Adams Street	1	Avenue 48 n/s	Highway 111 s/s	2895	81	180170	78	CS/SS	86	\$ 88,283
Adams Street	4	Highway 111 n/s	Miles Avenue s/s	4845	60	261600	71	CS/SS	79	\$ 128,184
Adams Street	6	Miles Ave n/s	Fred Waring Drive s/s	2575	60	146775	76	CS/SS	84	\$ 71,920
Adams Street	8	Fred Warring Dr n/s	Darby Rd s/s	1975	32	57720	76	CS/SS	84	\$ 28,283
Arosa Way	1	Villeta Dr s/s	La Palma Drive n/s	280	36	10080	82	CS/SS	90	\$ 4,939
Arosa Way	2	La Palma Drive s/s	Sanita Drive n/s	290	36	10440	75	CS/SS	83	\$ 5,116
Ashley Place	1	Carrie Ln e/s	Ashley Way e/s	800	36	28800	76	CS/SS	84	\$ 14,112
Ashley Way	1	Ashley Pl n/s	Desert Stream Dr s/s	215	36	7740	79	CS/SS	87	\$ 3,793
Avenida Rubio	1	Calle Tecate n/s	Calle Madrid s/s	1950	32	62400	75	CS/SS	83	\$ 30,576
Avenida Rubio	2	Calle Madrid n/s	Calle Colima s/s	1940	32	62080	76	CS/SS	84	\$ 30,419
Avenida Rubio	3	Calle Colima n/s	Calle Nogales s/s	1980	32	63360	79	CS/SS	87	\$ 31,046
Avenida Vallejo	1	Calle Tecate n/s	Calle Madrid s/s	1930	32	61760	81	CS/SS	89	\$ 30,262
Avenida Vallejo	2	Calle Madrid n/s	Calle Colima s/s	1930	32	61760	74	CS/SS	82	\$ 30,262
Avenida Vallejo	3	Calle Colima n/s	Calle Nogales s/s	1980	32	63360	78	CS/SS	86	\$ 31,046
Avenida Vallejo	4	Calle Nogales n/s	Calle Sonora s/s	1280	32	40960	79	CS/SS	87	\$ 20,070
Avenida Vallejo	5	Calle Sonora n/s	Calle Durango s/s	570	32	18240	75	CS/SS	83	\$ 8,938
Avenida Vallejo	6	Calle Durango n/s	Calle Sinaloa s/s	625	33	20625	72	CS/SS	80	\$ 10,106
Avenida Vallejo	7	Calle Sinaloa n/s	Avenida Montezuma s/s	1295	33	42735	75	CS/SS	83	\$ 20,940
Avenida Vallejo	8	Avenida Montezuma n/s	CDS	635	33	24340	67	DO/CS/SS	87	\$ 41,135
Avenue 50	5	Jefferson Street e/s shar	Madison Street w/s shared	5190	30	155700	61	DO/CS/SS	81	\$ 263,133
Avenue 52	4	Jefferson Street e/s	Madison Street e/s	5215	65	258975	77	CS/SS	85	\$ 126,898
Avenue 52	5	Madison Street e/s (eastbound)	Monroe St w/s (eastbound)	5275	32	124800	69	DO/CS/SS	89	\$ 210,912
Bridgette Way	1	Desert Stream n/s	Miles Avenue s/s	1500	36	54000	85	CS/SS	93	\$ 26,460
Cahuilla Park Road	1	Jefferson Ave w/s	End	2185	30	65550	76	CS/SS	84	\$ 32,120
Calle Barcelona	1	Desert Club Drive w/s	Avenida Bermudas e/s	645	24	15480	69	DO/CS/SS	89	\$ 26,161
Calle Cadiz	1	Desert Club Drive e/s	Calle Fortuna s/s	680	23	15640	83	CS/SS	91	\$ 7,664
Calle Cadiz	2	Calle Fortuna s/s	Calle Guatemala w/s	225	32	7200	80	CS/SS	88	\$ 3,528
Calle Cadiz	3	Desert Club w/s	Avenida Bermudas e/s	640	25	16000	70	DO/CS/SS	90	\$ 27,040
Calle Durango	1	Avenida Montezuma e/s	Eisenhower Dr w/s	3460	32	110720	74	CS/SS	82	\$ 54,253
Calle Durango	2	Eisenhower Dr e/s	Avenida Bermudas w/s	1250	32	40000	78	CS/SS	86	\$ 19,600

# **City of La Quinta \$2 Million Budget (84-86 Network PCI)**

## **Year 2024-25**

Name	ID	From	To	Length	Width	Area	PCI		Total
							Before	Maintenance After	
Calle Fortuna	1	Desert Club Drive e/s	Calle Cadiz n/s	695	25	17375	80	CS/SS 88	\$ 8,514
Calle Hidalgo	1	Avenida Obregon e/s	Avenida Carranza w/s	225	32	7200	77	CS/SS 85	\$ 3,528
Calle Hidalgo	2	Avenida Carranza e/s	Avenida Ramirez w/s	220	32	7040	79	CS/SS 87	\$ 3,450
Calle Hidalgo	3	Avenida Ramirez e/s	Avenida Vallejo w/s	220	32	7040	76	CS/SS 84	\$ 3,450
Calle Hidalgo	4	Avenida Vallejo e/s	Avenida Herrera w/s	220	32	7040	81	CS/SS 89	\$ 3,450
Calle Hidalgo	5	Avenida Herrera e/s	Avenida Velasco w/s	220	32	7040	81	CS/SS 89	\$ 3,450
Calle Hidalgo	6	Avenida Velasco e/s	Eisenhower Dr w/s	220	32	7040	83	CS/SS 91	\$ 3,450
Calle Hidalgo	7	Eisenhower Dr e/s	Avenida Martinez w/s	220	32	7040	83	CS/SS 91	\$ 3,450
Calle Hidalgo	8	Avenida Martinez e/s	Avenida Mendoza w/s	220	32	7040	84	CS/SS 92	\$ 3,450
Calle Hidalgo	9	Avenida Mendoza e/s	Avenida Villa w/s	220	32	7040	84	CS/SS 92	\$ 3,450
Calle Hidalgo	10	Avenida Villa e/s	Avenida Navarro w/s	220	32	7040	84	CS/SS 92	\$ 3,450
Calle Hidalgo	11	Avenida Navarro e/s	Avenida Bermudas w/s	220	32	7040	85	CS/SS 93	\$ 3,450
Calle Potrero	1	Avenida Madero e/s	Avenida Juarez w/s	220	32	7040	75	CS/SS 83	\$ 3,450
Calle Potrero	2	Avenida Juarez e/s	Avenida Diaz w/s	220	32	7040	84	CS/SS 92	\$ 3,450
Calle Potrero	3	Avenida Diaz e/s	Avenida Rubio w/s	225	32	7200	89	CS/SS 97	\$ 3,528
Calle Potrero	4	Avenida Rubio e/s	Avenida Alvarado w/s	225	32	7200	84	CS/SS 92	\$ 3,528
Calle Potrero	5	Avenida Alvarado e/s	Avenida Obregon w/s	220	32	7040	83	CS/SS 91	\$ 3,450
Calle Potrero	6	Avenida Obregon e/s	Avenida Carranza w/s	220	32	7040	77	CS/SS 85	\$ 3,450
Calle Potrero	7	Avenida Carranza e/s	Avenida Ramirez w/s	220	32	7040	75	CS/SS 83	\$ 3,450
Calle Potrero	8	Avenida Ramirez e/s	Avenida Vallejo w/s	220	32	7040	75	CS/SS 83	\$ 3,450
Calle Potrero	9	Avenida Vallejo e/s	Avenida Herrera w/s	220	32	7040	75	CS/SS 83	\$ 3,450
Calle Potrero	10	Avenida Herrera e/s	Avenida Velasco e/s	220	32	7040	75	CS/SS 83	\$ 3,450
Calle Potrero	11	Avenida Velasco e/s	Avenida Bernudas w/s	200	32	6400	80	CS/SS 88	\$ 3,136
Calle Sinaloa	1	Avenida Montezuma e/s	Eisenhower Dr w/s	3310	32	105920	66	DO/CS/SS 86	\$ 179,005
Calle Yucatan	1	Avenida Alvarado w/s	Avenida Juarez e/s	845	32	27040	72	CS/SS 80	\$ 13,250
Carmen Place	1	Villeta Drive n/s	CDS	265	32	12525	75	CS/SS 83	\$ 6,137
Carrie Lane	1	Victoria Drive s/s	Ashley Place s/s	525	36	18900	77	CS/SS 85	\$ 9,261
Cristol Place	1	Villeta Drive	CDS	190	32	10125	81	CS/SS 89	\$ 4,961
Dandelion Drive	1	Monticello Dr e/s	Liberty Ave w/s	790	32	25280	75	CS/SS 83	\$ 12,387
Dandelion Drive	2	Monticello Ave w/s	Verbena Dr e/s	910	32	29120	82	CS/SS 90	\$ 14,269

# **City of La Quinta \$2 Million Budget (84-86 Network PCI)**

## **Year 2024-25**

Name	ID	From	To	Length	Width	Area	PCI		Total
							Before	Maintenance After	
Dandelion Drive	3	Verbena Dr w/s	CDS	525	32	20279	82	CS/SS 90	\$ 9,937
Estelo Court	1	Villeta Drive	CDS	155	32	8910	80	CS/SS 88	\$ 4,366
Forbes Circle	1	Seeley e/s	Via Coronado E/S	830	36	29880	74	CS/SS 82	\$ 14,641
La Palma Drive	1	Adams Street w/s	Las Vistas e/s	1600	36	57600	77	CS/SS 85	\$ 28,224
La Palma Drive	2	Camino Azul w/s	Adams Street e/s	140	66	6440	84	CS/SS 92	\$ 3,156
Liberty Avenue	1	Morris Ave s/s	Dandelion Dr s/s	935	32	29920	81	CS/SS 89	\$ 14,661
Monticello Avenue	1	Miles Ave n/s	Fred Waring s/s	2710	32	86720	78	CS/SS 86	\$ 42,493
Sanita Drive	1	Arosa Way s/s	CDS	1720	36	65039	75	CS/SS 83	\$ 31,869
Seeley Drive	1	Forbes Circle s/s	Bradford Circle n/s	570	36	20520	82	CS/SS 90	\$ 10,055
Seeley Drive	2	Bradford Circle	Miles Avenue	470	73	29570	82	CS/SS 90	\$ 14,489
Sonesta Way	1	Villeta Drive n/s	Villeta Drive n/s	1120	36	40320	72	CS/SS 80	\$ 19,757
Tiara Place	1	Villeta Drive n/s	CDS	260	32	11799	81	CS/SS 89	\$ 5,782
Victoria Drive	1	Bridgette Way w/s	Adams St e/s	1140	37	42180	86	CS/SS 94	\$ 20,668
Villeta Drive	1	Sanita Drive n/s	Sonesta Drive s/s	3600	36	129600	75	CS/SS 83	\$ 63,504
Violet Court	1	Bridgette Way w/s	CDS	395	32	16119	86	CS/SS 94	\$ 7,898

**\$ 2,042,294**

# **City of La Quinta \$2 Million Budget (84-86 Network PCI)**

## **Year 2025-26**

Name	ID	From	To	Length	Width	Area	PCI		Total
							Before	Maintenance After	
Avenue 60	2	Monroe St e/s	City Limits	1335	25	33375	73	CS/SS 81	\$ 16,354
Avenida Madero	1	Calle Tecate n/s	Calle Madrid s/s	1945	32	62240	79	CS/SS 87	\$ 30,498
Avenida Madero	2	Calle Madrid n/s	Calle Arroba s/s	1290	32	41280	79	CS/SS 87	\$ 20,227
Avenida Madero	3	Calle Arroba n/s	Calle Colima s/s	625	32	20000	77	CS/SS 85	\$ 9,800
Avenida Madero	4	Calle Colima n/s	Calle Monterey s/s	635	32	20320	78	CS/SS 86	\$ 9,957
Avenida Madero	6	CDS	Calle Sonora s/s	880	32	31639	85	CS/SS 93	\$ 15,503
Avenida Madero	7	Calle Sonora n/s	Calle Durango s/s	565	32	18080	83	CS/SS 91	\$ 8,859
Avenida Madero	8	Calle Durango n/s	Calle Sinaloa s/s	620	33	20460	80	CS/SS 88	\$ 10,025
Avenida Madero	9	Calle Sinaloa n/s	Avenida Montezuma s/s	300	33	9900	80	CS/SS 88	\$ 4,851
Avenida Madero	10	Avenida Montezuma e/s	Calle Monterey n/s	350	33	11550	82	CS/SS 90	\$ 5,660
Calle Arroba	1	Avenida Montezuma e/s	Avenida Cortez w/s	255	32	8160	77	CS/SS 85	\$ 3,998
Calle Arroba	2	Avenida Cortez e/s	Avenida Madero w/s	220	32	7040	83	CS/SS 91	\$ 3,450
Calle Arroba	3	Avenida Madero e/s	Avenida Juarez w/s	220	32	7040	82	CS/SS 90	\$ 3,450
Calle Arroba	4	Avenida Juarez e/s	Avenida Diaz w/s	220	32	7040	82	CS/SS 90	\$ 3,450
Calle Arroba	5	Avenida Diaz e/s	Avenida Rubio w/s	220	32	7040	82	CS/SS 90	\$ 3,450
Calle Arroba	6	Avenida Rubio e/s	Avenida Alvarado w/s	220	32	7040	82	CS/SS 90	\$ 3,450
Calle Arroba	7	Avenida Alvarado e/s	Avenida Obregon w/s	220	32	7040	82	CS/SS 90	\$ 3,450
Calle Arroba	8	Avenida Obregon e/s	Avenida Carranza w/s	220	32	7040	82	CS/SS 90	\$ 3,450
Calle Arroba	9	Avenida Carranza e/s	Avenida Ramirez w/s	220	32	7040	82	CS/SS 90	\$ 3,450
Calle Arroba	10	Avenida Ramirez e/s	Avenida Vallejo w/s	220	32	7040	80	CS/SS 88	\$ 3,450
Calle Arroba	11	Avenida Vallejo e/s	Avenida Herrera w/s	220	32	7040	81	CS/SS 89	\$ 3,450
Calle Arroba	12	Avenida Herrera e/s	Avenida Velasco w/s	220	32	7040	81	CS/SS 89	\$ 3,450
Calle Arroba	13	Avenida Velasco e/s	Eisenhower Dr w/s	225	32	7200	83	CS/SS 91	\$ 3,528
Calle Arroba	14	Eisenhower Dr e/s	Avenida Martinez w/s	220	32	7040	84	CS/SS 92	\$ 3,450
Calle Arroba	15	Avenida Martinez e/s	Avenida Mendoza w/s	220	32	7040	83	CS/SS 91	\$ 3,450
Calle Arroba	16	Avenida Mendoza e/s	Avenida Villa w/s	220	32	7040	81	CS/SS 89	\$ 3,450
Calle Arroba	17	Avenida Villa e/s	Avenida Navarro w/s	220	32	7040	81	CS/SS 89	\$ 3,450
Calle Arroba	18	Avenida Navarro e/s	Avenida Bermudas w/s	225	32	7200	81	CS/SS 89	\$ 3,528
Calle Chihuahua	1	Avenida Montezuma e/s	Avenida Diaz w/s	310	32	9920	79	CS/SS 87	\$ 4,861
Calle Chihuahua	2	Avenida Diaz e/s	Avenida Rubio w/s	220	32	7040	79	CS/SS 87	\$ 3,450

# **City of La Quinta \$2 Million Budget (84-86 Network PCI)**

## **Year 2025-26**

Name	ID	From	To	Length	Width	Area	PCI		Total
							Before	Maintenance After	
Calle Chihuahua	3	Avenida Rubio e/s	Avenida Alvarado w/s	220	32	7040	78	CS/SS 86	\$ 3,450
Calle Chihuahua	4	Avenida Alvarado e/s	Avenida Obregon w/s	220	32	7040	79	CS/SS 87	\$ 3,450
Calle Chihuahua	5	Avenida Obregon e/s	Avenida Carranza w/s	220	32	7040	77	CS/SS 85	\$ 3,450
Calle Chihuahua	6	Avenida Carranza e/s	Avenida Ramirez w/s	220	32	7040	81	CS/SS 89	\$ 3,450
Calle Chihuahua	7	Avenida Ramirez e/s	Avenida Vallejo w/s	220	32	7040	81	CS/SS 89	\$ 3,450
Calle Chihuahua	8	Avenida Vallejo e/s	Avenida Herrera w/s	220	32	7040	79	CS/SS 87	\$ 3,450
Calle Chihuahua	9	Avenida Herrera e/s	Avenida Velasco w/s	220	32	7040	79	CS/SS 87	\$ 3,450
Calle Chihuahua	10	Avenida Velasco e/s	Eisenhower Dr w/s	220	32	7040	79	CS/SS 87	\$ 3,450
Calle Chihuahua	11	Eisenhower Dr e/s	Avenida Martinez w/s	220	32	7040	79	CS/SS 87	\$ 3,450
Calle Chihuahua	12	Avenida Martinez e/s	Avenida Mendoza w/s	220	32	7040	77	CS/SS 85	\$ 3,450
Calle Chihuahua	13	Avenida Mendoza e/s	Avenida Villa w/s	220	32	7040	79	CS/SS 87	\$ 3,450
Calle Chihuahua	14	Avenida Villa e/s	Avenida Navarro e/s	220	32	7040	78	CS/SS 86	\$ 3,450
Calle Chihuahua	15	Avenida Navarro e/s	Avenida Bermudas w/s	220	32	7040	78	CS/SS 86	\$ 3,450
Calle Chillon	1	Avenida Montezuma e/s	Avenida Cortez w/s	180	32	5760	81	CS/SS 89	\$ 2,822
Calle Chillon	2	Avenida Cortez e/s	Avenida Madero w/s	220	32	7040	79	CS/SS 87	\$ 3,450
Calle Chillon	3	Avenida Madero e/s	Avenida Juarez w/s	220	32	7040	81	CS/SS 89	\$ 3,450
Calle Chillon	4	Avenida Jaurez e/s	Avenida Diaz w/s	220	32	7040	79	CS/SS 87	\$ 3,450
Calle Chillon	5	Avenida Diaz e/s	Avenida Rubio w/s	220	32	7040	79	CS/SS 87	\$ 3,450
Calle Chillon	6	Avenida Rubio e/s	Avenida Alvarado w/s	220	32	7040	77	CS/SS 85	\$ 3,450
Calle Chillon	7	Avenida Alvarado e/s	Avenida Obregon w/s	220	32	7040	77	CS/SS 85	\$ 3,450
Calle Chillon	8	Avenida Obregon e/s	Avenida Carrenza w/s	220	32	7040	77	CS/SS 85	\$ 3,450
Calle Chillon	9	Avenida Carrenza e/s	Avenida Ramirez w/s	220	32	7040	78	CS/SS 86	\$ 3,450
Calle Chillon	10	Avenida Ramirez e/s	Avenida Vallejo w/s	220	32	7040	79	CS/SS 87	\$ 3,450
Calle Chillon	11	Avenida Vallejo e/s	Avenida Herrera w/s	220	32	7040	75	CS/SS 83	\$ 3,450
Calle Chillon	12	Avenida Herrera e/s	Avenida Velasco w/s	220	32	7040	77	CS/SS 85	\$ 3,450
Calle Chillon	13	Avenida Velasco e/s	Eisenhower Dr w/s	220	32	7040	79	CS/SS 87	\$ 3,450
Calle Chillon	14	Eisenhower Dr e/s	Avenida Martinez w/s	220	32	7040	79	CS/SS 87	\$ 3,450
Calle Chillon	15	Avenida Martinez e/s	Avenida Mendoza w/s	220	32	7040	79	CS/SS 87	\$ 3,450
Calle Chillon	16	Avenida Mendoza e/s	Avenida Villa w/s	220	32	7040	77	CS/SS 85	\$ 3,450
Calle Chillon	17	Avenida Villa e/s	Avenida Bermudas w/s	320	32	10240	80	CS/SS 88	\$ 5,018

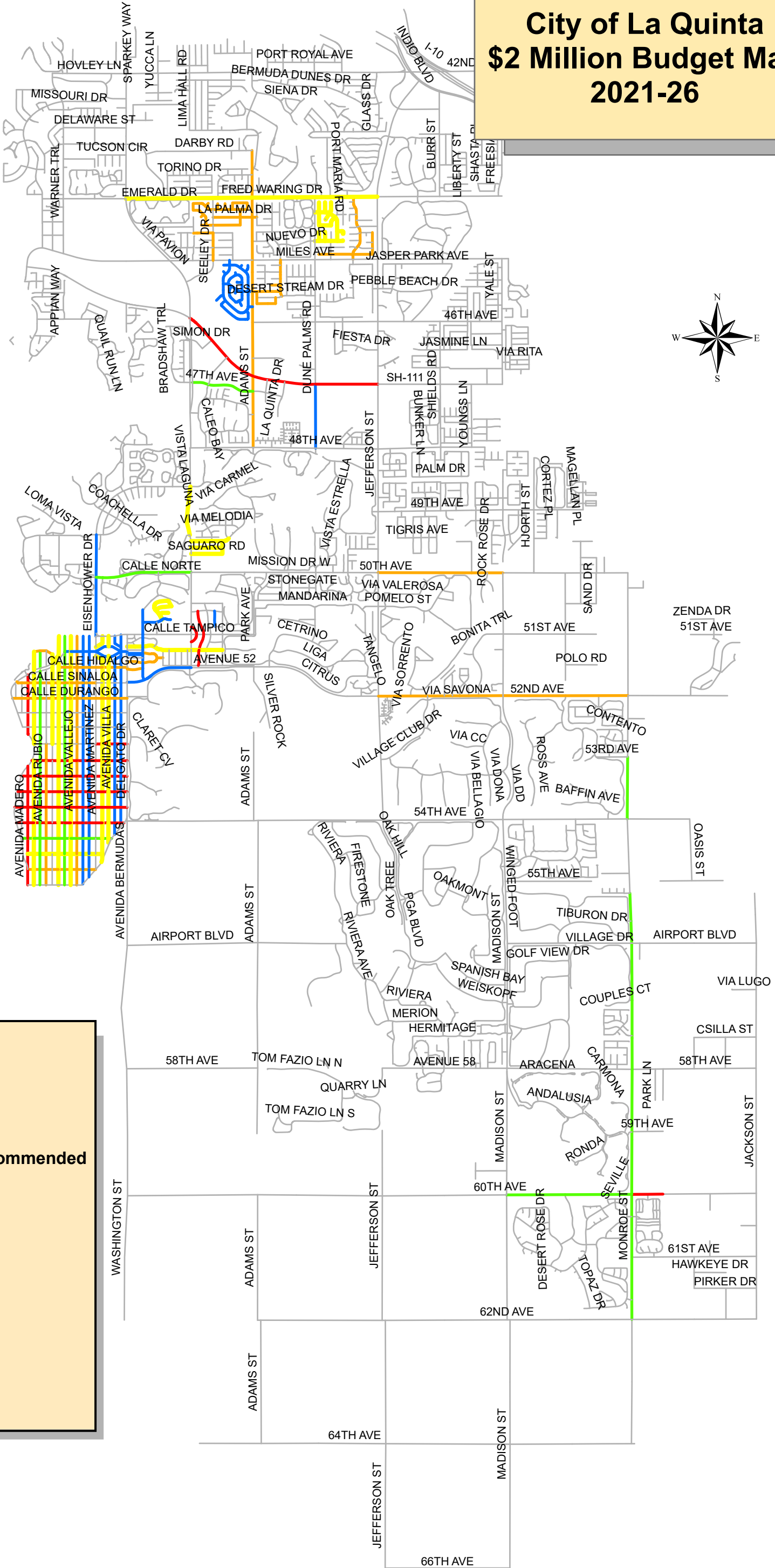

# **City of La Quinta \$2 Million Budget (84-86 Network PCI)**

## **Year 2025-26**

Name	ID	From	To	Length	Width	Area	PCI		Total
							Before	Maintenance After	
Calle Colima	1	Avenida Montezuma e/s	Eisenhower Dr w/s	3260	32	104320	77	CS/SS 85	\$ 51,117
Calle Colima	2	Eisenhower Dr e/s	Avenida Bermudas w/s	1250	32	40000	77	CS/SS 85	\$ 19,600
Calle Monterey	1	Avenida Montezuma e/s	Avenida Madero w/s	235	32	7520	78	CS/SS 86	\$ 3,685
Calle Monterey	2	Avenida Madero e/s	Avenida Diaz w/s	440	32	14080	79	CS/SS 87	\$ 6,899
Calle Monterey	3	Avenida Diaz e/s	Avenida Rubio w/s	220	32	7040	81	CS/SS 89	\$ 3,450
Calle Monterey	4	Avenida Rubio e/s	Avenida Alvarado w/s	220	32	7040	79	CS/SS 87	\$ 3,450
Calle Monterey	5	Avenida Alvarado e/s	Avenida Obregon w/s	220	32	7040	79	CS/SS 87	\$ 3,450
Calle Monterey	6	Avenida Obregon e/s	Avenida Carranza w/s	220	32	7040	89	CS/SS 97	\$ 3,450
Calle Monterey	7	Avenida Carranza e/s	Avenida Ramirez w/s	220	32	7040	79	CS/SS 87	\$ 3,450
Calle Monterey	8	Avenida Ramirez e/s	Avenida Vallejo w/s	220	32	7040	79	CS/SS 87	\$ 3,450
Calle Monterey	9	Avenida Vallajo e/s	Avenida Herrera w/s	220	32	7040	89	CS/SS 97	\$ 3,450
Calle Monterey	10	Avenida Herrera e/s	Avenida Velasco w/s	220	32	7040	81	CS/SS 89	\$ 3,450
Calle Monterey	11	Avenida Velasco e/s	Eisenhower Dr w/s	220	32	7040	79	CS/SS 87	\$ 3,450
Calle Monterey	12	Eisenhower Dr e/s	Avenida Martinez w/s	220	32	7040	79	CS/SS 87	\$ 3,450
Calle Monterey	13	Avenida Martinez e/s	Avenida Mendoza w/s	220	32	7040	77	CS/SS 85	\$ 3,450
Calle Monterey	14	Avenida Mendoza e/s	Avenida Villa w/s	220	32	7040	78	CS/SS 86	\$ 3,450
Calle Monterey	15	Avenida Villa e/s	Avenida Navarro w/s	220	32	7040	78	CS/SS 86	\$ 3,450
Calle Monterey	16	Avenida Navarro e/s	Avenida Bermudas w/s	220	32	7040	77	CS/SS 85	\$ 3,450
Calle Nogales	2	Eisenhower Dr e/s	Avenida Bermudas w/s	1255	32	40160	76	CS/SS 84	\$ 19,678
Calle Obispo	1	End	Calle Tampico n/s	340	32	10880	75	CS/SS 83	\$ 5,331
Calle Obispo	2	Calle Tampico s/s	End	345	32	11040	75	CS/SS 83	\$ 5,410
Calle Paloma	1	Avenida Tujunga s/s	Calle Tampico n/s	980	32	31360	91	CS/SS 99	\$ 15,366
Calle Paloma	2	Calle Tampico s/s	La Fonda n/s	625	32	20000	78	CS/SS 86	\$ 9,800
Calle Paloma	3	La Fonda s/s	Avenida Nuestra n/s	590	32	18880	87	CS/SS 95	\$ 9,251
Hwy 111	1	Washington St w/s	Adams St w/s	3665	108	395820	64	DO/CS/SS 84	\$ 668,936
Hwy 111	2	Adams St w/s	Jefferson St w/s	5325	100	532500	57	DO/CS/SS 77	\$ 899,925
Paloma Court	1	Calle Paloma w/s	End	310	32	9920	74	CS/SS 82	\$ 4,861

**\$ 2,075,425**

# City of La Quinta \$2 Million Budget Map 2021-26



**Legend**

**La Quinta**

— Streets

**\$2 Million Recommended**

- 2021-22
- 2022-23
- 2023-24
- 2024-25
- 2025-26



City of La Quinta  
Unlimited Budget 2021

Name	Section	From	To	Lns	Length	Width	Area	PCI		Total	
								Before	Maintenance After		
Adams Street	1	Avenue 48 n/s	Highway 111 s/s	4	2,895	81	180,170	78	CS/SS	86	\$ 88,283
Adams Street	4	Highway 111 n/s	Miles Avenue s/s	5	4,845	60	261,600	71	CS/SS	79	\$ 128,184
Adams Street	6	Miles Ave n/s	Fred Waring Drive s/s	5	2,575	60	146,775	76	CS/SS	84	\$ 71,920
Adams Street	8	Fred Warring Dr n/s	Darby Rd s/s	2	1,975	32	57,720	76	CS/SS	84	\$ 28,283
Airport Boulevard	1	Monroe Street w/s	Madison Avenue e/s	2	5,100	82	300,000	83	CS/SS	91	\$ 147,000
Alba Court	1	Torino Dr n/s	CDS	2	235	32	10,999	82	CS/SS	90	\$ 5,390
Alden Circle	1	Seeley Drive	End	2	580	36	20,880	83	CS/SS	91	\$ 10,231
Ambassador Circle	1	Monticello Ave w/s	CDS	2	250	32	11,479	81	CS/SS	89	\$ 5,625
America Court	1	Hemings Way s/s	CDS	2	295	32	12,919	81	CS/SS	89	\$ 6,330
Arbola Circle	1	Fronterra Drive	CDS	2	320	32	13,719	84	CS/SS	92	\$ 6,722
Arosa Way	1	Villeta Dr s/s	La Palma Drive n/s	2	280	36	10,080	82	CS/SS	90	\$ 4,939
Arosa Way	2	La Palma Drive s/s	Sanita Drive n/s	2	290	36	10,440	75	CS/SS	83	\$ 5,116
Ashley Place	1	Carrie Ln e/s	Ashley Way e/s	2	800	36	28,800	76	CS/SS	84	\$ 14,112
Ashley Way	1	Ashley Pl n/s	Desert Stream Dr s/s	2	215	36	7,740	79	CS/SS	87	\$ 3,793
Ashwood Court	1	Bayberry Ave s/s	CDS	2	150	34	8,559	84	CS/SS	92	\$ 4,194
Auto Center Drive	1	Adams St e/s	La Quinta Dr w/s	2	1,005	50	50,250	90	None	90	\$ -
Auto Center Way	1	Hwy 111 s/s	Circle	2	415	37	15,355	88	None	88	\$ -
Avenida Alvarado	1	Calle Tecate n/s	Calle Madrid s/s	2	1,935	32	61,920	81	CS/SS	89	\$ 30,341
Avenida Alvarado	2	Calle Madrid n/s	Calle Colima s/s	2	1,935	32	61,920	82	CS/SS	90	\$ 30,341
Avenida Alvarado	3	Calle Colima n/s	Calle Nogales s/s	2	1,985	32	63,520	84	CS/SS	92	\$ 31,125
Avenida Alvarado	4	Calle Nogales n/s	Calle Sonora s/s	2	1,280	32	40,960	81	CS/SS	89	\$ 20,070
Avenida Alvarado	5	Calle Sonora n/s	Calle Durango s/s	2	570	32	18,240	80	CS/SS	88	\$ 8,938
Avenida Alvarado	6	Calle Durango n/s	Calle Sinaloa s/s	2	620	32	19,840	83	CS/SS	91	\$ 9,722
Avenida Alvarado	7	Calle Sinaloa n/s	Avenida Montezuma s/s	2	650	32	20,800	76	CS/SS	84	\$ 10,192
Avenida Alvarado	8	Avenida Montezuma n/s	Calle Yucatan s/s	2	400	32	12,800	81	CS/SS	89	\$ 6,272
Avenida Bermudas	1	Calle Tampico s/s	Calle Sinaloa n/s	3	1,205	46	50,005	85	None	85	\$ -
Avenida Bermudas	4	Calloe Sinaloa s/s	Calle Nogales n/s	4	2,565	61	156,465	94	None	94	\$ -
Avenida Bermudas	5	Calle Nogales n/s	Calle Chillon n/s	4	3,120	61	190,320	81	CS/SS	89	\$ 93,257
Avenida Bermudas	7	Calle Chillon n/s	Calle Tecate n/s	2	3,195	41	130,995	78	CS/SS	86	\$ 64,188
Avenida Bermudas	9	Calle Tampico n/s	END	2	515	46	19,690	83	CS/SS	91	\$ 9,648
Avenida Carranza	1	Calle Tecate n/s	Calle Madrid s/s	2	1,935	32	61,920	79	CS/SS	87	\$ 30,341
Avenida Carranza	2	Calle Madrid n/s	Calle Colima s/s	2	1,930	32	61,760	81	CS/SS	89	\$ 30,262
Avenida Carranza	3	Calle Colima n/s	Calle Nogales s/s	2	1,980	32	63,360	82	CS/SS	90	\$ 31,046
Avenida Carranza	4	Calle Nogales n/s	Calle Sonora s/s	2	1,280	32	40,960	77	CS/SS	85	\$ 20,070
Avenida Carranza	5	Calle Sonora n/s	Calle Durango s/s	2	570	32	18,240	76	CS/SS	84	\$ 8,938
Avenida Carranza	6	Calle Durango n/s	Calle Sinaloa s/s	2	615	32	19,680	77	CS/SS	85	\$ 9,643

City of La Quinta  
Unlimited Budget 2021

Name	Section	From	To	Lns	Length	Width	Area	PCI		Total	
								Before	Maintenance After		
Avenida Carranza	7	Calle Sinaloa n/s	Avenida Montezuma s/s	2	1,200	32	38,400	72	CS/SS	80	\$ 18,816
Avenida Carranza	8	Avenida Montezuma n/s	CDS	2	655	32	20,960	74	CS/SS	82	\$ 10,270
Avenida Cortez	1	Avenida Montezuma e/s	Calle Colima s/s	2	1,960	32	62,720	79	CS/SS	87	\$ 30,733
Avenida Cortez	2	Calle Durango s/s	Calle Sonora n/s	2	575	32	18,400	82	CS/SS	90	\$ 9,016
Avenida Cortez	3	Calle Durango n/s	Calle Sinaloa s/s	2	625	32	20,000	79	CS/SS	87	\$ 9,800
Avenida Diaz	1	Calle Tecate n/s	Calle Madrid s/s	2	1,940	32	62,080	75	CS/SS	83	\$ 30,419
Avenida Diaz	3	Calle Madrid n/s	Calle Colima s/s	2	1,940	32	62,080	76	CS/SS	84	\$ 30,419
Avenida Diaz	4	Calle Colima n/s	Calle Nogales s/s	2	1,980	32	63,360	77	CS/SS	85	\$ 31,046
Avenida Diaz	5	Calle Nogales n/s	Calle Sonora s/s	2	1,295	32	41,440	82	CS/SS	90	\$ 20,306
Avenida Diaz	6	Calle Sonora n/s	Calle Durango s/s	2	575	32	18,400	79	CS/SS	87	\$ 9,016
Avenida Diaz	7	Calle Durango n/s	Calle Sinaloa s/s	2	620	32	19,840	73	CS/SS	81	\$ 9,722
Avenida Diaz	8	Calle Sinaloa n/s	Avenida Montezuma s/s	2	450	32	14,400	79	CS/SS	87	\$ 7,056
Avenida Diaz	9	Avenida Montezuma n/s	Calle Yucatan s/s	2	690	32	22,080	74	CS/SS	82	\$ 10,819
Avenida Herrera	1	CDS	Calle Madrid s/s	2	1,855	32	61,376	77	CS/SS	85	\$ 30,074
Avenida Herrera	2	Calle Madrid n/s	Calle Colima s/s	2	1,930	32	61,760	77	CS/SS	85	\$ 30,262
Avenida Herrera	3	Calle Colima s/s	Calle Nogales s/s	2	2,000	32	64,000	79	CS/SS	87	\$ 31,360
Avenida Herrera	4	Calle Nogales n/s	Calle Sonora s/s	2	1,295	32	41,440	78	CS/SS	86	\$ 20,306
Avenida Herrera	5	Calle Sonora n/s	Calle Durango s/s	2	555	32	17,760	77	CS/SS	85	\$ 8,702
Avenida Herrera	6	Calle Durango n/s	Calle Sinaloa s/s	2	620	32	19,840	75	CS/SS	83	\$ 9,722
Avenida Herrera	7	Calle Sinaloa n/s	Avenida Montezuma s/s	2	1,275	32	40,800	74	CS/SS	82	\$ 19,992
Avenida Herrera	8	Avenida Montezuma n/s	CDS	2	625	32	21,536	64	DO/CS/SS	84	\$ 36,396
Avenida Juarez	1	Calle Tecate n/s	Calle Madrid s/s	2	1,950	32	62,400	75	CS/SS	83	\$ 30,576
Avenida Juarez	3	Calle Madrid n/s	Calle Colima s/s	2	1,930	32	61,760	74	CS/SS	82	\$ 30,262
Avenida Juarez	4	Calle Colima n/s	Calle Chihuahua s/s	2	1,270	32	40,640	77	CS/SS	85	\$ 19,914
Avenida Juarez	5	Calle Nogales s/s	Calle Sonora s/s	2	1,325	32	42,400	86	None	86	\$ -
Avenida Juarez	6	Calle Sonora n/s	Calle Durango s/s	2	565	32	18,080	82	CS/SS	90	\$ 8,859
Avenida Juarez	7	Calle Durango n/s	Calle Sinaloa s/s	2	620	32	19,840	82	CS/SS	90	\$ 9,722
Avenida Juarez	8	Calle Sinaloa n/s	Avenida Montezuma s/s	2	380	32	12,160	79	CS/SS	87	\$ 5,958
Avenida Juarez	9	Avenida Montezuma n/s	Calle Yucatan s/s	2	740	32	23,680	80	CS/SS	88	\$ 11,603
Avenida La Fonda	1	Desert Club Dr e/s	Washington w/s	2	1,990	32	63,680	74	CS/SS	82	\$ 31,203
Avenida La Fonda	2	Desert Club Drive w/s	Avenida Bermudas e/s	1	630	64	40,320	79	CS/SS	87	\$ 19,757
Avenida La Fonda	3	Calle Tamazula e/s	Calle Rondo w/s	1	1,255	50	62,750	76	CS/SS	84	\$ 30,748
Avenida La Jarita	1	Calle Quinto e/s	Calle Rondo w/s	2	525	32	16,800	82	CS/SS	90	\$ 8,232
Avenida La Torres	1	Calle Rondo w/s	Calle Quinto e/s	2	665	32	21,280	84	CS/SS	92	\$ 10,427
Avenida Madero	1	Calle Tecate n/s	Calle Madrid s/s	2	1,945	32	62,240	79	CS/SS	87	\$ 30,498
Avenida Madero	2	Calle Madrid n/s	Calle Arroba s/s	2	1,290	32	41,280	79	CS/SS	87	\$ 20,227

City of La Quinta  
Unlimited Budget 2021

Name	Section	From	To	Lns	Length	Width	Area	PCI		Total	
								Before	Maintenance After		
Avenida Madero	3	Calle Arroba n/s	Calle Colima s/s	2	625	32	20,000	77	CS/SS	85	\$ 9,800
Avenida Madero	4	Calle Colima n/s	Calle Monterey s/s	2	635	32	20,320	78	CS/SS	86	\$ 9,957
Avenida Madero	6	CDS	Calle Sonora s/s	2	880	32	31,639	85	None	85	\$ -
Avenida Madero	7	Calle Sonora n/s	Calle Durango s/s	2	565	32	18,080	83	CS/SS	91	\$ 8,859
Avenida Madero	8	Calle Durango n/s	Calle Sinaloa s/s	2	620	33	20,460	80	CS/SS	88	\$ 10,025
Avenida Madero	9	Calle Sinaloa n/s	Avenida Montezuma s/s	2	300	33	9,900	80	CS/SS	88	\$ 4,851
Avenida Madero	10	Avenida Montezuma e/s	Calle Monterey n/s	2	350	33	11,550	82	CS/SS	90	\$ 5,660
Avenida Martinez	1	Avenida Bermudas e/s	Calle Madrid s/s	2	785	32	25,120	74	CS/SS	82	\$ 12,309
Avenida Martinez	2	Calle Madrid n/s	Calle Colima s/s	2	1,940	32	62,080	77	CS/SS	85	\$ 30,419
Avenida Martinez	3	Calle Colima n/s	Calle Nogales s/s	2	1,990	32	63,680	78	CS/SS	86	\$ 31,203
Avenida Martinez	4	Calle Nogales n/s	Calle Sonora s/s	2	1,285	32	41,120	72	CS/SS	80	\$ 20,149
Avenida Martinez	5	Calle Sonora n/s	Calle Durango s/s	2	560	32	17,920	77	CS/SS	85	\$ 8,781
Avenida Martinez	6	Calle Durango n/s	Calle Sinaloa s/s	2	625	32	20,000	84	CS/SS	92	\$ 9,800
Avenida Martinez	7	Calle Sinaloa n/s	Eisenhower Dr e/s	2	1,185	32	37,920	84	CS/SS	92	\$ 18,581
Avenida Martinez	8	Eisenhower Dr e/s	Calle Tampico s/s	2	500	36	18,000	82	CS/SS	90	\$ 8,820
Avenida Mendoza	1	CDS	Calle Madrid s/s	2	125	32	6,016	72	CS/SS	80	\$ 2,948
Avenida Mendoza	2	Calle Madrid n/s	Calle Colima s/s	2	1,940	32	62,080	79	CS/SS	87	\$ 30,419
Avenida Mendoza	3	Calle Colima n/s	Calle Nogales s/s	2	1,990	32	63,680	80	CS/SS	88	\$ 31,203
Avenida Mendoza	4	Calle Nogales n/s	Calle Sonora s/s	2	1,285	32	41,120	73	CS/SS	81	\$ 20,149
Avenida Mendoza	5	Calle Sonora n/s	Calle Durango s/s	2	570	32	18,240	73	CS/SS	81	\$ 8,938
Avenida Mendoza	6	Calle Durango n/s	Calle Sinaloa s/s	2	620	32	19,840	82	CS/SS	90	\$ 9,722
Avenida Mendoza	7	Calle Sinaloa n/s	Avenida Montezuma s/s	2	1,025	32	32,800	84	CS/SS	92	\$ 16,072
Avenida Mendoza	8	Avenida Montezuma n/s	Calle Tampico s/s	2	375	32	12,000	68	DO/CS/SS	88	\$ 20,280
Avenida Montezuma	1	S End/Avenida Madero	Calle Nogales s/s	2	5,405	32	172,960	82	CS/SS	90	\$ 84,750
Avenida Montezuma	2	Calle Nogales n/s	Avenida Carranza w/s	2	3,295	32	105,440	87	None	87	\$ -
Avenida Montezuma	3	Avenida Carranza w/s	Eisenhower Dr w/s	2	1,275	37	47,175	56	DO/CS/SS	76	\$ 79,726
Avenida Montezuma	4	Avenida Bermudas w/s	Eisenhower Dr e/s	1	1,075	52	55,900	80	CS/SS	88	\$ 27,391
Avenida Montezuma (Res.)	1	Avenida Juarez w/s	Avenida Alvarado w/s	2	950	32	30,400	100	None	100	\$ -
Avenida Morales	1	Avenida Montezuma s/s	Calle Durango n/s	2	600	32	19,200	77	CS/SS	85	\$ 9,408
Avenida Naranja	1	Calle Rondo w/s	Calle Quinto e/s	2	510	32	16,320	79	CS/SS	87	\$ 7,997
Avenida Navarro	1	Calle Chillon n/s	Calle Colima s/s	2	1,280	32	40,960	76	CS/SS	84	\$ 20,070
Avenida Navarro	2	Calle Colima n/s	Calle Nogales s/s	2	1,990	32	63,680	74	CS/SS	82	\$ 31,203
Avenida Navarro	3	Calle Nogales n/s	Calle Sonora s/s	2	1,280	32	40,960	77	CS/SS	85	\$ 20,070
Avenida Navarro	4	Calle Sonora n/s	Calle Durango s/s	2	575	32	18,400	72	CS/SS	80	\$ 9,016
Avenida Navarro	5	Calle Durango n/s	Calle Sinaloa s/s	2	620	32	19,840	82	CS/SS	90	\$ 9,722
Avenida Navarro	6	Calle Sinaloa n/s	Avenida Montezuma s/s	2	1,230	32	39,360	84	CS/SS	92	\$ 19,286

City of La Quinta  
Unlimited Budget 2021

Name	Section	From	To	Lns	Length	Width	Area	PCI		Total	
								Before	Maintenance After		
Avenida Navarro	7	Avenida Montezuma n/s	Calle Tampico s/s	2	615	32	19,680	64	DO/CS/SS	84	\$ 33,259
Avenida Nuestra	1	Calle Rondo	Calle Tamazula	2	1,260	32	40,320	86	None	86	\$ -
Avenida Nuestra	2	Calle Kalima e/s	Calle Guatemala w/s	2	1,080	29	31,320	81	CS/SS	89	\$ 15,347
Avenida Obregon	1	Calle Tecate n/s	Calle Madrid s/s	2	1,935	32	61,920	81	CS/SS	89	\$ 30,341
Avenida Obregon	2	Calle Madrid n/s	Calle Colima s/s	2	1,935	32	61,920	81	CS/SS	89	\$ 30,341
Avenida Obregon	3	Calle Colima n/s	Calle Nogales s/s	2	1,980	32	63,360	80	CS/SS	88	\$ 31,046
Avenida Obregon	4	Calle Nogales n/s	Calle Sonora s/s	2	1,285	32	41,120	82	CS/SS	90	\$ 20,149
Avenida Obregon	5	Calle Sonora n/s	Calle Durango s/s	2	565	32	18,080	79	CS/SS	87	\$ 8,859
Avenida Obregon	6	Calle Durango n/s	Calle Sinaloa s/s	2	620	32	19,840	73	CS/SS	81	\$ 9,722
Avenida Obregon	7	Calle Sinaloa n/s	Avenida Montezuma s/s	2	875	32	28,000	74	CS/SS	82	\$ 13,720
Avenida Obregon	8	Avenida Montezuma n/s	Avenida Montezuma res s/s	2	90	32	2,880	74	CS/SS	82	\$ 1,411
Avenida Obregon	9	Avenida Alvarado w/s	CDS	2	625	32	18,763	78	CS/SS	86	\$ 9,194
Avenida Ramirez	1	Calle Tecate n/s	Calle Madrid s/s	2	1,935	32	61,920	77	CS/SS	85	\$ 30,341
Avenida Ramirez	2	Calle Madrid n/s	Calle Colima s/s	2	1,935	32	61,920	82	CS/SS	90	\$ 30,341
Avenida Ramirez	3	Calle Colima n/s	Calle Nogales s/s	2	1,980	32	63,360	82	CS/SS	90	\$ 31,046
Avenida Ramirez	4	Calle Nogales n/s	Calle Sonora s/s	2	1,280	32	40,960	80	CS/SS	88	\$ 20,070
Avenida Ramirez	5	Calle Sonora n/s	Calle Durango s/s	2	575	32	18,400	80	CS/SS	88	\$ 9,016
Avenida Ramirez	6	Calle Durango n/s	Calle Sinaloa s/s	2	610	32	19,520	78	CS/SS	86	\$ 9,565
Avenida Ramirez	7	Calle Sinaloa n/s	Avenida Montezuma s/s	2	1,285	32	41,120	76	CS/SS	84	\$ 20,149
Avenida Ramirez	8	Avenida Montezuma n/s	CDS	2	630	32	22,624	69	DO/CS/SS	89	\$ 38,235
Avenida Rubio	1	Calle Tecate n/s	Calle Madrid s/s	2	1,950	32	62,400	75	CS/SS	83	\$ 30,576
Avenida Rubio	2	Calle Madrid n/s	Calle Colima s/s	2	1,940	32	62,080	76	CS/SS	84	\$ 30,419
Avenida Rubio	3	Calle Colima n/s	Calle Nogales s/s	2	1,980	32	63,360	79	CS/SS	87	\$ 31,046
Avenida Rubio	4	Calle Nogales n/s	Calle Sonora s/s	2	1,280	32	40,960	83	CS/SS	91	\$ 20,070
Avenida Rubio	5	Calle Sonora n/s	Calle Durango s/s	2	565	32	18,080	83	CS/SS	91	\$ 8,859
Avenida Rubio	6	Calle Durango n/s	Calle Sinaloa s/s	2	615	32	19,680	78	CS/SS	86	\$ 9,643
Avenida Rubio	7	Calle Sinaloa n/s	Avenida Montezuma s/s	2	535	32	17,120	80	CS/SS	88	\$ 8,389
Avenida Rubio	8	Avenida Montezuma n/s	Calle Yucatan s/s	2	615	32	19,680	81	CS/SS	89	\$ 9,643
Avenida Tujunga	1	End	Calle Quinto w/s	2	550	32	17,600	83	CS/SS	91	\$ 8,624
Avenida Tujunga	2	Calle Quinto e/s	Calle Rondo w/s	2	620	32	19,840	77	CS/SS	85	\$ 9,722
Avenida Ultimo	1	W. End	Calle Rondo w/s	2	1,170	32	37,440	82	CS/SS	90	\$ 18,346
Avenida Vallejo	1	Calle Tecate n/s	Calle Madrid s/s	2	1,930	32	61,760	81	CS/SS	89	\$ 30,262
Avenida Vallejo	2	Calle Madrid n/s	Calle Colima s/s	2	1,930	32	61,760	74	CS/SS	82	\$ 30,262
Avenida Vallejo	3	Calle Colima n/s	Calle Nogales s/s	2	1,980	32	63,360	78	CS/SS	86	\$ 31,046
Avenida Vallejo	4	Calle Nogales n/s	Calle Sonora s/s	2	1,280	32	40,960	79	CS/SS	87	\$ 20,070
Avenida Vallejo	5	Calle Sonora n/s	Calle Durango s/s	2	570	32	18,240	75	CS/SS	83	\$ 8,938

City of La Quinta  
Unlimited Budget 2021

Name	Section	From	To	Lns	Length	Width	Area	PCI		Total	
								Before	Maintenance After		
Avenida Vallejo	6	Calle Durango n/s	Calle Sinaloa s/s	2	625	33	20,625	72	CS/SS	80	\$ 10,106
Avenida Vallejo	7	Calle Sinaloa n/s	Avenida Montezuma s/s	2	1,295	33	42,735	75	CS/SS	83	\$ 20,940
Avenida Vallejo	8	Avenida Montezuma n/s	CDS	2	635	33	24,340	67	DO/CS/SS	87	\$ 41,135
Avenida Velasco	1	CDS	Calle Madrid s/s	2	1,550	32	51,541	73	CS/SS	81	\$ 25,255
Avenida Velasco	2	Calle Madrid n/s	Calle Colima s/s	2	1,925	32	61,600	76	CS/SS	84	\$ 30,184
Avenida Velasco	3	Calle Colima n/s	Calle Nogales s/s	2	1,990	32	63,680	79	CS/SS	87	\$ 31,203
Avenida Velasco	4	Calle Sonora n/s	Calle Durango n/s	2	580	32	18,560	74	CS/SS	82	\$ 9,094
Avenida Velasco	5	Calle Durango n/s	Calle Sinaloa s/s	2	630	32	20,160	73	CS/SS	81	\$ 9,878
Avenida Velasco	6	Calle Sinaloa n/s	Avenida Montezuma s/s	2	1,300	32	41,600	72	CS/SS	80	\$ 20,384
Avenida Velasco	8	Avenida Montezuma n/s	CDS	2	630	32	23,549	79	CS/SS	87	\$ 11,539
Avenida Velasco	03a	Calle Nogales n/s	Calle Sonora s/s	2	1,300	32	41,600	78	CS/SS	86	\$ 20,384
Avenida Villa	1	Avenida Bermudas e/s	Calle Colima s/s	2	1,700	32	54,400	56	DO/CS/SS	76	\$ 91,936
Avenida Villa	2	Calle Colima n/s	Calle Nogales s/s	2	1,990	32	63,680	80	CS/SS	88	\$ 31,203
Avenida Villa	3	Calle Nogales n/s	Calle Sonora s/s	2	1,285	32	41,120	75	CS/SS	83	\$ 20,149
Avenida Villa	4	Calle Sonora n/s	Calle Durango s/s	2	570	32	18,240	76	CS/SS	84	\$ 8,938
Avenida Villa	5	Calle Durango n/s	Calle Sinaloa s/s	2	620	32	19,840	83	CS/SS	91	\$ 9,722
Avenida Villa	6	Calle Sinaloa n/s	Avenida Navarro w/s	2	1,180	32	37,760	83	CS/SS	91	\$ 18,502
Avenida Villa	7	Avenida Navarro w/s	Calle Tampico s/s	2	535	32	17,120	68	DO/CS/SS	88	\$ 28,933
Avenue 47	1	Washington Street e/s	Adams Street w/s	2	2,515	43	108,145	46	GR/OL	100	\$ 381,752
Avenue 48	1	Washington Street e/s	Dune Palms Rd w/s	4	5,230	80	340,780	87	None	87	\$ -
Avenue 48	2	Dune Palms Rd w/s	Jefferson Ave w/s	4	2,620	80	161,280	86	None	86	\$ -
Avenue 50	1	Eisenhower Drive e/s	Washington St w/s	4	3,965	66	232,990	44	GR/OL	100	\$ 822,455
Avenue 50	2	Washington Street e/s	Park Avenue w/s	4	3,140	72	181,080	87	None	87	\$ -
Avenue 50	3	Park Avenue e/s	Jefferson Street w/s	4	4,730	72	287,860	91	None	91	\$ -
Avenue 50	5	Jefferson Street e/s shar	Madison Street w/s shared	2	5,190	30	155,700	61	DO/CS/SS	81	\$ 263,133
Avenue 52	1	Avenida Bermudas e/s	Washington St w/s	4	2,735	82	178,280	59	DO/CS/SS	79	\$ 301,293
Avenue 52	2	Washington Street w/s	Silverrock Way e/s	4	3,520	82	216,640	80	CS/SS	88	\$ 106,154
Avenue 52	3	Silverrock Way e/s	Jefferson St w/s	3	4,860	72	284,120	97	None	97	\$ -
Avenue 52	4	Jefferson Street e/s	Madison Street e/s	3	5,215	65	258,975	77	CS/SS	85	\$ 126,898
Avenue 52	5	Madison Street e/s (eastbound)	Monroe St w/s (eastbound)	2	5,275	32	124,800	69	DO/CS/SS	89	\$ 210,912
Avenue 53	2	End	Monroe St w/s	2	815	50	40,750	81	CS/SS	89	\$ 19,968
Avenue 54	1	Monroe Street w/s	Madison Street e/s	2	5,400	25	197,000	96	None	96	\$ -
Avenue 54	2	Jefferson Street e/s	Madison Street e/s	3	5,070	56	226,320	100	None	100	\$ -
Avenue 54	3	W/S Jefferson Ave	End	2	2,500	50	125,000	76	CS/SS	84	\$ 61,250
Avenue 58	1	Jefferson Street e/s	Madison Street w/s	3	5,250	64	316,000	94	None	94	\$ -
Avenue 58	2	Madison Street e/s	Monroe St w/s	5	5,270	68	343,360	99	None	99	\$ -

City of La Quinta  
Unlimited Budget 2021

Name	Section	From	To	Lns	Length	Width	Area	PCI		Total	
								Before	Maintenance After		
Avenue 60	1	Madison St w/s	Monroe St w/s	3	5,300	57	252,100	81	CS/SS	89	\$ 123,529
Avenue 60	2	Monroe St e/s	City Limits	2	1,335	25	33,375	73	CS/SS	81	\$ 16,354
Avenue 62	1	Monroe St w/s	End	2	3,680	26	95,680	82	CS/SS	90	\$ 46,883
Bayberry Lane	1	Coldbrook Ln e/s	Deerbrook Ln w/s	2	850	36	30,600	79	CS/SS	87	\$ 14,994
Bayberry Lane	2	Deerbrook Ln e/s	Sunbrook Ln w/s	2	220	36	7,920	73	CS/SS	81	\$ 3,881
Bayberry Lane	3	Sunbrook Ln e/s	Adams St w/s	2	130	36	4,680	76	CS/SS	84	\$ 2,293
Birchcrest Circle	1	Bayberry Ln n/s	Bayberry Ln n/s	2	1,400	32	44,800	83	CS/SS	91	\$ 21,952
BLACKHAWK WAY	1	Dune Palms Road w/s	Adams Street e/s	3	2,600	44	114,400	79	CS/SS	87	\$ 56,056
Blazing Star Trail	1	Star Flower Trail n/s	Dune Palm Road e/s	2	1,880	36	67,680	82	CS/SS	90	\$ 33,163
Bottlebrush Drive	1	CDS	Date Palm Avenue w/s	2	1,260	32	41,939	69	DO/CS/SS	89	\$ 70,877
Bradford Circle	1	Seeley Drive	End	2	640	36	23,040	77	CS/SS	85	\$ 11,290
Bridgette Way	1	Desert Stream n/s	Miles Avenue s/s	2	1,500	36	54,000	85	None	85	\$ -
Buttercup Lane	1	End	Blazing Star Trail n/s	2	450	32	14,400	79	CS/SS	87	\$ 7,056
Buttercup Lane	2	Blazing Star Trail s/s	Marigold Lane n/s	2	420	32	13,440	81	CS/SS	89	\$ 6,586
Cahuilla Park Road	1	Jefferson Ave w/s	End	2	2,185	30	65,550	76	CS/SS	84	\$ 32,120
Caleo Bay	1	47th Ave	48th Ave	2	2,800	40	112,000	86	None	86	\$ -
Calico Circle	1	Blazing Star Trail n/s	CDS	2	490	32	19,159	82	CS/SS	90	\$ 9,388
Calle Amigo	1	Avenida Bermudas e/s	Desert Club Drive w/s	2	645	24	15,480	78	CS/SS	86	\$ 7,585
Calle Arroba	1	Avenida Montezuma e/s	Avenida Cortez w/s	2	255	32	8,160	77	CS/SS	85	\$ 3,998
Calle Arroba	2	Avenida Cortez e/s	Avenida Madero w/s	2	220	32	7,040	83	CS/SS	91	\$ 3,450
Calle Arroba	3	Avenida Madero e/s	Avenida Juarez w/s	2	220	32	7,040	82	CS/SS	90	\$ 3,450
Calle Arroba	4	Avenida Juarez e/s	Avenida Diaz w/s	2	220	32	7,040	82	CS/SS	90	\$ 3,450
Calle Arroba	5	Avenida Diaz e/s	Avenida Rubio w/s	2	220	32	7,040	82	CS/SS	90	\$ 3,450
Calle Arroba	6	Avenida Rubio e/s	Avenida Alvarado w/s	2	220	32	7,040	82	CS/SS	90	\$ 3,450
Calle Arroba	7	Avenida Alvarado e/s	Avenida Obregon w/s	2	220	32	7,040	82	CS/SS	90	\$ 3,450
Calle Arroba	8	Avenida Obregon e/s	Avenida Carranza w/s	2	220	32	7,040	82	CS/SS	90	\$ 3,450
Calle Arroba	9	Avenida Carranza e/s	Avenida Ramirez w/s	2	220	32	7,040	82	CS/SS	90	\$ 3,450
Calle Arroba	10	Avenida Ramirez e/s	Avenida Vallejo w/s	2	220	32	7,040	80	CS/SS	88	\$ 3,450
Calle Arroba	11	Avenida Vallejo e/s	Avenida Herrera w/s	2	220	32	7,040	81	CS/SS	89	\$ 3,450
Calle Arroba	12	Avenida Herrera e/s	Avenida Velasco w/s	2	220	32	7,040	81	CS/SS	89	\$ 3,450
Calle Arroba	13	Avenida Velasco e/s	Eisenhower Dr w/s	2	225	32	7,200	83	CS/SS	91	\$ 3,528
Calle Arroba	14	Eisenhower Dr e/s	Avenida Martinez w/s	2	220	32	7,040	84	CS/SS	92	\$ 3,450
Calle Arroba	15	Avenida Martinez e/s	Avenida Mendoza w/s	2	220	32	7,040	83	CS/SS	91	\$ 3,450
Calle Arroba	16	Avenida Mendoza e/s	Avenida Villa w/s	2	220	32	7,040	81	CS/SS	89	\$ 3,450
Calle Arroba	17	Avenida Villa e/s	Avenida Navarro w/s	2	220	32	7,040	81	CS/SS	89	\$ 3,450
Calle Arroba	18	Avenida Navarro e/s	Avenida Bermudas w/s	2	225	32	7,200	81	CS/SS	89	\$ 3,528

City of La Quinta  
Unlimited Budget 2021

<i>Name</i>	<i>Section</i>	<i>From</i>	<i>To</i>	<i>Lns</i>	<i>Length</i>	<i>Width</i>	<i>Area</i>	<i>PCI Before</i>	<i>Maintenance</i>	<i>PCI After</i>	<i>Total</i>
Calle Barcelona	1	Desert Club Drive w/s	Avenida Bermudas e/s	2	645	24	15,480	69	DO/CS/SS	89	\$ 26,161
Calle Cadiz	1	Desert Club Drive e/s	Calle Fortuna s/s	2	680	23	15,640	83	CS/SS	91	\$ 7,664
Calle Cadiz	2	Calle Fortuna s/s	Calle Guatemala w/s	2	225	32	7,200	80	CS/SS	88	\$ 3,528
Calle Cadiz	3	Desert Club w/s	Avenida Bermudas e/s	2	640	25	16,000	70	CS/SS	78	\$ 7,840
Calle Chihuahua	1	Avenida Montezuma e/s	Avenida Diaz w/s	2	310	32	9,920	79	CS/SS	87	\$ 4,861
Calle Chihuahua	2	Avenida Diaz e/s	Avenida Rubio w/s	2	220	32	7,040	79	CS/SS	87	\$ 3,450
Calle Chihuahua	3	Avenida Rubio e/s	Avenida Alvarado w/s	2	220	32	7,040	78	CS/SS	86	\$ 3,450
Calle Chihuahua	4	Avenida Alvarado e/s	Avenida Obregon w/s	2	220	32	7,040	79	CS/SS	87	\$ 3,450
Calle Chihuahua	5	Avenida Obregon e/s	Avenida Carranza w/s	2	220	32	7,040	77	CS/SS	85	\$ 3,450
Calle Chihuahua	6	Avenida Carranza e/s	Avenida Ramirez w/s	2	220	32	7,040	81	CS/SS	89	\$ 3,450
Calle Chihuahua	7	Avenida Ramirez e/s	Avenida Vallejo w/s	2	220	32	7,040	81	CS/SS	89	\$ 3,450
Calle Chihuahua	8	Avenida Vallejo e/s	Avenida Herrera w/s	2	220	32	7,040	79	CS/SS	87	\$ 3,450
Calle Chihuahua	9	Avenida Herrera e/s	Avenida Velasco w/s	2	220	32	7,040	79	CS/SS	87	\$ 3,450
Calle Chihuahua	10	Avenida Velasco e/s	Eisenhower Dr w/s	2	220	32	7,040	79	CS/SS	87	\$ 3,450
Calle Chihuahua	11	Eisenhower Dr e/s	Avenida Martinez w/s	2	220	32	7,040	79	CS/SS	87	\$ 3,450
Calle Chihuahua	12	Avenida Martinez e/s	Avenida Mendoza w/s	2	220	32	7,040	77	CS/SS	85	\$ 3,450
Calle Chihuahua	13	Avenida Mendoza e/s	Avenida Villa w/s	2	220	32	7,040	79	CS/SS	87	\$ 3,450
Calle Chihuahua	14	Avenida Villa e/s	Avenida Navarro e/s	2	220	32	7,040	78	CS/SS	86	\$ 3,450
Calle Chihuahua	15	Avenida Navarro e/s	Avenida Bermudas w/s	2	220	32	7,040	78	CS/SS	86	\$ 3,450
Calle Chillon	1	Avenida Montezuma e/s	Avenida Cortez w/s	2	180	32	5,760	81	CS/SS	89	\$ 2,822
Calle Chillon	2	Avenida Cortez e/s	Avenida Madero w/s	2	220	32	7,040	79	CS/SS	87	\$ 3,450
Calle Chillon	3	Avenida Madero e/s	Avenida Juarez w/s	2	220	32	7,040	81	CS/SS	89	\$ 3,450
Calle Chillon	4	Avenida Jaurez e/s	Avenida Diaz w/s	2	220	32	7,040	79	CS/SS	87	\$ 3,450
Calle Chillon	5	Avenida Diaz e/s	Avenida Rubio w/s	2	220	32	7,040	79	CS/SS	87	\$ 3,450
Calle Chillon	6	Avenida Rubio e/s	Avenida Alvarado w/s	2	220	32	7,040	77	CS/SS	85	\$ 3,450
Calle Chillon	7	Avenida Alvarado e/s	Avenida Obregon w/s	2	220	32	7,040	77	CS/SS	85	\$ 3,450
Calle Chillon	8	Avenida Obregon e/s	Avenida Carrenza w/s	2	220	32	7,040	77	CS/SS	85	\$ 3,450
Calle Chillon	9	Avenida Carrenza e/s	Avenida Ramirez w/s	2	220	32	7,040	78	CS/SS	86	\$ 3,450
Calle Chillon	10	Avenida Ramirez e/s	Avenida Vallejo w/s	2	220	32	7,040	79	CS/SS	87	\$ 3,450
Calle Chillon	11	Avenida Vallejo e/s	Avenida Herrera w/s	2	220	32	7,040	75	CS/SS	83	\$ 3,450
Calle Chillon	12	Avenida Herrera e/s	Avenida Velasco w/s	2	220	32	7,040	77	CS/SS	85	\$ 3,450
Calle Chillon	13	Avenida Velasco e/s	Eisenhower Dr w/s	2	220	32	7,040	79	CS/SS	87	\$ 3,450
Calle Chillon	14	Eisenhower Dr e/s	Avenida Martinez w/s	2	220	32	7,040	79	CS/SS	87	\$ 3,450
Calle Chillon	15	Avenida Martinez e/s	Avenida Mendoza w/s	2	220	32	7,040	79	CS/SS	87	\$ 3,450
Calle Chillon	16	Avenida Mendoza e/s	Avenida Villa w/s	2	220	32	7,040	77	CS/SS	85	\$ 3,450
Calle Chillon	17	Avenida Villa e/s	Avenida Bermudas w/s	2	320	32	10,240	80	CS/SS	88	\$ 5,018

City of La Quinta  
Unlimited Budget 2021

<i>Name</i>	<i>Section</i>	<i>From</i>	<i>To</i>	<i>Lns</i>	<i>Length</i>	<i>Width</i>	<i>Area</i>	<i>PCI Before</i>	<i>Maintenance</i>	<i>PCI After</i>	<i>Total</i>
Calle Colima	1	Avenida Montezuma e/s	Eisenhower Dr w/s	2	3,260	32	104,320	77	CS/SS	85	\$ 51,117
Calle Colima	2	Eisenhower Dr e/s	Avenida Bermudas w/s	2	1,250	32	40,000	77	CS/SS	85	\$ 19,600
Calle Durango	1	Avenida Montezuma e/s	Eisenhower Dr w/s	2	3,460	32	110,720	74	CS/SS	82	\$ 54,253
Calle Durango	2	Eisenhower Dr e/s	Avenida Bermudas w/s	2	1,250	32	40,000	78	CS/SS	86	\$ 19,600
Calle Ensenada	1	Avenida Montezuma e/s	Avenida Madero w/s	2	200	32	6,400	86	None	86	\$ -
Calle Ensenada	2	Avenida Madero e/s	Avenida Juarez w/s	2	220	32	7,040	87	None	87	\$ -
Calle Ensenada	3	Avenida Juarez e/s	Avenida Diaz w/s	2	220	32	7,040	85	None	85	\$ -
Calle Ensenada	4	Avenida Diaz e/s	Avenida Rubio w/s	2	220	32	7,040	87	None	87	\$ -
Calle Ensenada	5	Avenida Rubio e/s	Avenida Alvarado w/s	2	220	32	7,040	86	None	86	\$ -
Calle Ensenada	6	Avenida Alvarado e/s	Avenida Obregon w/s	2	220	32	7,040	85	None	85	\$ -
Calle Ensenada	7	Avenida Obregon e/s	Avenida Carranza w/s	2	220	32	7,040	81	CS/SS	89	\$ 3,450
Calle Ensenada	8	Avenida Carranza e/s	Avenida Ramirez w/s	2	220	32	7,040	78	CS/SS	86	\$ 3,450
Calle Ensenada	9	Avenida Ramirez e/s	Avenida Vallejo w/s	2	220	32	7,040	80	CS/SS	88	\$ 3,450
Calle Ensenada	10	Avenida Vallejo e/s	Avenida Herrera w/s	2	220	32	7,040	79	CS/SS	87	\$ 3,450
Calle Ensenada	11	Avenida Herrera e/s	Avenida Velasco w/s	2	220	32	7,040	81	CS/SS	89	\$ 3,450
Calle Ensenada	12	Avenida Velasco e/s	Eisenhower Dr w/s	2	220	32	7,040	80	CS/SS	88	\$ 3,450
Calle Ensenada	13	Eisenhower Dr e/s	Avenida Martinez w/s	2	220	32	7,040	79	CS/SS	87	\$ 3,450
Calle Ensenada	14	Avenida Martinez e/s	Avenida Mendoza w/s	2	220	32	7,040	81	CS/SS	89	\$ 3,450
Calle Ensenada	15	Avenida Mendoza e/s	Avenida Villa w/s	2	220	32	7,040	80	CS/SS	88	\$ 3,450
Calle Ensenada	16	Avenida Villa e/s	Avenida Navarro w/s	2	220	32	7,040	81	CS/SS	89	\$ 3,450
Calle Ensenada	17	Avenida Navarro e/s	Avenida Bermudas w/s	2	220	32	7,040	79	CS/SS	87	\$ 3,450
Calle Estado eb	1	Desert Club Drive w/s	Avenidas Bermudas e/s	1	615	30	18,450	81	CS/SS	89	\$ 9,041
Calle Estado wb	1	Desert Club Drive w/s	Avenida Bermudas e/s	2	615	30	18,450	79	CS/SS	87	\$ 9,041
Calle Fortuna	1	Desert Club Drive e/s	Calle Cadiz n/s	2	695	25	17,375	80	CS/SS	88	\$ 8,514
Calle Guatemala	1	Avenida Nuestra n/s	Avenida La Fonda s/s	2	620	32	19,840	78	CS/SS	86	\$ 9,722
Calle Guaymas	1	Avenida Tujunga s/s	Avenida Naranja n/s	2	625	32	20,000	74	CS/SS	82	\$ 9,800
Calle Hidalgo	1	Avenida Obregon e/s	Avenida Carranza w/s	2	225	32	7,200	77	CS/SS	85	\$ 3,528
Calle Hidalgo	2	Avenida Carranza e/s	Avenida Ramirez w/s	2	220	32	7,040	79	CS/SS	87	\$ 3,450
Calle Hidalgo	3	Avenida Ramirez e/s	Avenida Vallejo w/s	2	220	32	7,040	76	CS/SS	84	\$ 3,450
Calle Hidalgo	4	Avenida Vallejo e/s	Avenida Herrera w/s	2	220	32	7,040	81	CS/SS	89	\$ 3,450
Calle Hidalgo	5	Avenida Herrera e/s	Avenida Velasco w/s	2	220	32	7,040	81	CS/SS	89	\$ 3,450
Calle Hidalgo	6	Avenida Velasco e/s	Eisenhower Dr w/s	2	220	32	7,040	83	CS/SS	91	\$ 3,450
Calle Hidalgo	7	Eisenhower Dr e/s	Avenida Martinez w/s	2	220	32	7,040	83	CS/SS	91	\$ 3,450
Calle Hidalgo	8	Avenida Martinez e/s	Avenida Mendoza w/s	2	220	32	7,040	84	CS/SS	92	\$ 3,450
Calle Hidalgo	9	Avenida Mendoza e/s	Avenida Villa w/s	2	220	32	7,040	84	CS/SS	92	\$ 3,450
Calle Hidalgo	10	Avenida Villa e/s	Avenida Navarro w/s	2	220	32	7,040	84	CS/SS	92	\$ 3,450



City of La Quinta  
Unlimited Budget 2021

<i>Name</i>	<i>Section</i>	<i>From</i>	<i>To</i>	<i>Lns</i>	<i>Length</i>	<i>Width</i>	<i>Area</i>	<i>PCI Before</i>	<i>Maintenance</i>	<i>PCI After</i>	<i>Total</i>
Calle Hidalgo	11	Avenida Navarro e/s	Avenida Bermudas w/s	2	220	32	7,040	85	None	85	\$ -
Calle Hueneme	1	Avenida Nuestra n/s	Avenida La Fonda s/s	2	620	32	19,840	77	CS/SS	85	\$ 9,722
Calle Iloilo	1	Avenida Nuestra n/s	Avenida La Fonda s/s	2	620	32	19,840	80	CS/SS	88	\$ 9,722
Calle Jacumba	1	Avenida La Fonda s/s	Avenida Nuestra n/s	2	620	32	19,840	78	CS/SS	86	\$ 9,722
Calle Kalima	1	Avenida Nuestra n/s	CDS	2	610	32	22,999	80	CS/SS	88	\$ 11,270
Calle Madrid	1	Avenida Cortez e/s	Eisenhower Dr w/s	2	3,100	32	99,200	72	CS/SS	80	\$ 48,608
Calle Madrid	2	Eisenhower Dr e/s	Avenida Bermudas w/s	2	600	32	19,200	73	CS/SS	81	\$ 9,408
Calle Monterey	1	Avenida Montezuma e/s	Avenida Madero w/s	2	235	32	7,520	78	CS/SS	86	\$ 3,685
Calle Monterey	2	Avenida Madero e/s	Avenida Diaz w/s	2	440	32	14,080	79	CS/SS	87	\$ 6,899
Calle Monterey	3	Avenida Diaz e/s	Avenida Rubio w/s	2	220	32	7,040	81	CS/SS	89	\$ 3,450
Calle Monterey	4	Avenida Rubio e/s	Avenida Alvarado w/s	2	220	32	7,040	79	CS/SS	87	\$ 3,450
Calle Monterey	5	Avenida Alvarado e/s	Avenida Obregon w/s	2	220	32	7,040	79	CS/SS	87	\$ 3,450
Calle Monterey	6	Avenida Obregon e/s	Avenida Carranza w/s	2	220	32	7,040	89	None	89	\$ -
Calle Monterey	7	Avenida Carranza e/s	Avenida Ramirez w/s	2	220	32	7,040	79	CS/SS	87	\$ 3,450
Calle Monterey	8	Avenida Ramirez e/s	Avenida Vallejo w/s	2	220	32	7,040	79	CS/SS	87	\$ 3,450
Calle Monterey	9	Avenida Vallajo e/s	Avenida Herrera w/s	2	220	32	7,040	89	None	89	\$ -
Calle Monterey	10	Avenida Herrera e/s	Avenida Velasco w/s	2	220	32	7,040	81	CS/SS	89	\$ 3,450
Calle Monterey	11	Avenida Velasco e/s	Eisenhower Dr w/s	2	220	32	7,040	79	CS/SS	87	\$ 3,450
Calle Monterey	12	Eisenhower Dr e/s	Avenida Martinez w/s	2	220	32	7,040	79	CS/SS	87	\$ 3,450
Calle Monterey	13	Avenida Martinez e/s	Avenida Mendoza w/s	2	220	32	7,040	77	CS/SS	85	\$ 3,450
Calle Monterey	14	Avenida Mendoza e/s	Avenida Villa w/s	2	220	32	7,040	78	CS/SS	86	\$ 3,450
Calle Monterey	15	Avenida Villa e/s	Avenida Navarro w/s	2	220	32	7,040	78	CS/SS	86	\$ 3,450
Calle Monterey	16	Avenida Navarro e/s	Avenida Bermudas w/s	2	220	32	7,040	77	CS/SS	85	\$ 3,450
Calle Nogales	1	Avenida Juarez e/s	Eisenhower Dr w/s	2	2,585	32	82,720	79	CS/SS	87	\$ 40,533
Calle Nogales	2	Eisenhower Dr e/s	Avenida Bermudas w/s	2	1,255	32	40,160	76	CS/SS	84	\$ 19,678
Calle Obispo	1	End	Calle Tampico n/s	2	340	32	10,880	75	CS/SS	83	\$ 5,331
Calle Obispo	2	Calle Tampico s/s	End	2	345	32	11,040	75	CS/SS	83	\$ 5,410
Calle Palmeto	1	Calle Santa Barbara w/s	Calle Placido w/s	2	1,020	32	32,640	87	None	87	\$ -
Calle Paloma	1	Avenida Tujunga s/s	Calle Tampico n/s	2	980	32	31,360	91	None	91	\$ -
Calle Paloma	2	Calle Tampico s/s	La Fonda n/s	2	625	32	20,000	78	CS/SS	86	\$ 9,800
Calle Paloma	3	La Fonda s/s	Avenida Nuestra n/s	2	590	32	18,880	87	None	87	\$ -
Calle Placido	1	Calle Palmeto s/s	Nuevo Dr n/s	2	490	32	15,680	85	None	85	\$ -
Calle Placido	2	Nuevo Dr s/s	Calle Sonrisa s/s	2	545	32	17,440	85	None	85	\$ -
Calle Potrero	1	Avenida Madero e/s	Avenida Juarez w/s	2	220	32	7,040	75	CS/SS	83	\$ 3,450
Calle Potrero	2	Avenida Juarez e/s	Avenida Diaz w/s	2	220	32	7,040	84	CS/SS	92	\$ 3,450
Calle Potrero	3	Avenida Diaz e/s	Avenida Rubio w/s	2	225	32	7,200	89	None	89	\$ -

City of La Quinta  
Unlimited Budget 2021

Name	Section	From	To	Lns	Length	Width	Area	PCI		Total	
								Before	Maintenance After		
Calle Potrero	4	Avenida Rubio e/s	Avenida Alvarado w/s	2	225	32	7,200	84	CS/SS	92	\$ 3,528
Calle Potrero	5	Avenida Alvarado e/s	Avenida Obregon w/s	2	220	32	7,040	83	CS/SS	91	\$ 3,450
Calle Potrero	6	Avenida Obregon e/s	Avendia Carranza w/s	2	220	32	7,040	77	CS/SS	85	\$ 3,450
Calle Potrero	7	Avenida Carranza e/s	Avenida Ramirez w/s	2	220	32	7,040	75	CS/SS	83	\$ 3,450
Calle Potrero	8	Avenida Ramirez e/s	Avendia Vallejo w/s	2	220	32	7,040	75	CS/SS	83	\$ 3,450
Calle Potrero	9	Avenida Vallejo e/s	Avendia Herrera w/s	2	220	32	7,040	75	CS/SS	83	\$ 3,450
Calle Potrero	10	Avenida Herrera e/s	Avenida Velasco e/s	2	220	32	7,040	75	CS/SS	83	\$ 3,450
Calle Potrero	11	Avenida Velasco e/s	Avenida Bernudas w/s	2	200	32	6,400	80	CS/SS	88	\$ 3,136
Calle Prospero	1	Calle Palmeto s/s	CDS	2	675	32	25,079	85	None	85	\$ -
Calle Quinto	1	Avenida Nuestra n/s	La Fonda s/s	2	600	32	19,200	82	CS/SS	90	\$ 9,408
Calle Quinto	2	La Fonda n/s	Calle Tampico s/s	2	620	32	19,840	82	CS/SS	90	\$ 9,722
Calle Quinto	3	Calle Tampico n/s	Avenida Ultimo s/s	2	1,290	32	41,280	87	None	87	\$ -
Calle Rondo	1	Call Tampico s/s	Avenida Nuestra n/s	2	1,275	32	40,800	86	None	86	\$ -
Calle Rondo	2	Avenida Ultimo s/s	Calle Tampico n/s	2	1,275	32	40,800	82	CS/SS	90	\$ 19,992
Calle Santa Barbara	1	Calle Sonrisa n/s	Nuevo Rd s/s	2	640	32	20,480	84	CS/SS	92	\$ 10,035
Calle Santa Barbara	2	Nuevo Dr n/s	Calle Palmeto n/s	2	400	32	12,800	86	None	86	\$ -
Calle Serena	1	Vista Grande s/s	End	2	120	32	3,840	89	None	89	\$ -
Calle Sinaloa	1	Avenida Montezuma e/s	Eisenhower Dr w/s	2	3,310	32	105,920	66	DO/CS/SS	86	\$ 179,005
Calle Sinaloa	2	Eisenhower Dr e/s	Avenida Bermudas w/s	4	1,265	82	84,830	95	None	95	\$ -
Calle Sonora	1	Avenida Montezuma e/s	Eisenhower Dr w/s	2	3,240	32	103,680	83	CS/SS	91	\$ 50,803
Calle Sonora	2	Eisenhower Dr e/s	Avenida Bermudas w/s	2	1,250	32	40,000	78	CS/SS	86	\$ 19,600
Calle Sonrisa	1	Calle Placido e/s	Calle Santa Barbara e/s	2	1,025	32	32,800	85	None	85	\$ -
Calle Tamazula	1	Avenida Nuestra	La Fonda s/s	2	600	32	19,200	73	CS/SS	81	\$ 9,408
Calle Tampico	1	Eisenhower Drive e/s	Washington St w/s	4	3,950	72	247,080	100	None	100	\$ -
Calle Tampico	3	Washington Street e/s	Park Avenue e/s	2	2,670	36	96,120	78	CS/SS	86	\$ 47,099
Calle Tecate	1	Avenida Bermudas e/s	Avenida Madero w/s	2	2,250	34	76,500	88	None	88	\$ -
Calle Temecula	1	Avenida Madero e/s	Avenida Juarez w/s	2	220	32	7,040	73	CS/SS	81	\$ 3,450
Calle Temecula	2	Avenida Juarez e/s	Avenida Diaz w/s	2	220	32	7,040	79	CS/SS	87	\$ 3,450
Calle Temecula	3	Avenida Diaz e/s	Avenida Rubio w/s	2	220	32	7,040	75	CS/SS	83	\$ 3,450
Calle Temecula	4	Avenida Rubio e/s	Avenida Alvarado w/s	2	220	32	7,040	74	CS/SS	82	\$ 3,450
Calle Temecula	5	Avenida Alvarado e/s	Avenida Obregon w/s	2	220	32	7,040	74	CS/SS	82	\$ 3,450
Calle Temecula	6	Avenida Obregon e/s	Avenida Carranza w/s	2	220	32	7,040	75	CS/SS	83	\$ 3,450
Calle Temecula	7	Avenida Carranza e/s	Avenida Ramirez w/s	2	220	32	7,040	76	CS/SS	84	\$ 3,450
Calle Temecula	8	Avenida Ramirez w/s	Avenida Vallejo w/s	2	220	32	7,040	73	CS/SS	81	\$ 3,450
Calle Temecula	9	Avenida Vallejo e/s	Avenida Herrera w/s	2	215	32	6,880	76	CS/SS	84	\$ 3,371
Calle Temecula	10	Avenida Herrera e/s	Avenida Velasco w/s	2	215	32	6,880	81	CS/SS	89	\$ 3,371

City of La Quinta  
Unlimited Budget 2021

Name	Section	From	To	Lns	Length	Width	Area	PCI		Total	
								Before	Maintenance After		
Calle Temecula	11	Avenida Velasco e/s	Eisenhower Dr w/s	2	220	32	7,040	77	CS/SS	85	\$ 3,450
Calle Temecula	12	Eisenhower Dr e/s	Avenida Martinez e/s	2	220	32	7,040	75	CS/SS	83	\$ 3,450
Calle Vista Verde	1	Nuevo Rd s/s	CDS	2	705	32	26,039	87	None	87	\$ -
Calle Yucatan	1	Avenida Alvarado w/s	Avenida Juarez e/s	2	845	32	27,040	72	CS/SS	80	\$ 13,250
Cameo Dunes Place	1	Cameo Palms n/s	CDS	2	185	28	7,079	78	CS/SS	86	\$ 3,469
Cameo Palm Drive	1	Singing Palms s/s	Highland Palms n/s	2	1,740	32	55,680	77	CS/SS	85	\$ 27,283
Camino Amarillo	1	Octotillo Drive w/s	CDS	2	380	32	15,639	82	CS/SS	90	\$ 7,663
Camino Azul	1	CDS	Camino Rosada n/s	2	980	36	33,230	76	CS/SS	84	\$ 16,283
Camino Del Oro	1	Camino Lavanda w/s	Octotillo Drive e/s	2	270	36	9,720	82	CS/SS	90	\$ 4,763
Camino Del Oro	2	Octotillo Drive w/s	Camino Azul e/s	2	600	36	21,600	82	CS/SS	90	\$ 10,584
Camino La Cresta	1	Camino Del Oro n/s	CDS	2	405	32	16,439	80	CS/SS	88	\$ 8,055
Camino Lavanda	1	CDS	CDS	2	1,025	32	39,757	77	CS/SS	85	\$ 19,481
Camino Rosada	1	Camino Azul w/s	Octotillo Drive w/s	2	655	36	23,580	79	CS/SS	87	\$ 11,554
Canterra Circle	1	Octotillo Drive e/s	CDS	2	360	32	14,920	86	None	86	\$ -
Canterra Drive	1	Octotillo Drive w/s	Milago Drive	2	640	32	20,480	82	CS/SS	90	\$ 10,035
Carmen Place	1	Villeta Drive n/s	CDS	2	265	32	12,525	75	CS/SS	83	\$ 6,137
Carnes Circle	1	Seeley Drive	CDS	2	600	33	19,800	84	CS/SS	92	\$ 9,702
Carrie Lane	1	Victoria Drive s/s	Ashley Place s/s	2	525	36	18,900	77	CS/SS	85	\$ 9,261
Cindy Court	1	Debbie Dr w/s	CDS	2	350	32	14,679	81	CS/SS	89	\$ 7,193
Cloud View Way	1	Summer View Way e/s	Desert Fall Way s/s	2	1,130	32	36,160	73	CS/SS	81	\$ 17,718
Coldbrook Lane	1	Miles Avenue s/s	Sunbrook Ln n/s	2	150	36	5,400	83	CS/SS	91	\$ 2,646
Coldbrook Lane	2	Sunbrook Ln s/s	Woodberry Ln s/s	2	2,870	36	103,320	78	CS/SS	86	\$ 50,627
Commerce Court	1	Corporate Centre Dr s/s	CDS	2	190	36	10,299	79	CS/SS	87	\$ 5,047
Como Court	1	Genoa Dr w/s	CDS	2	675	32	25,079	85	None	85	\$ -
Corporate Centre Drive	1	Dune Palm Rd w/s	CDS	3	625	36	22,500	78	CS/SS	86	\$ 11,025
Corporate Centre Drive	2	Adams St e/s	CDS	3	1,265	36	48,999	80	CS/SS	88	\$ 24,010
Cortez Ln	1	Roudel Ln w/s	Roadrunner Ln e/s	2	590	28	19,304	94	None	94	\$ -
Cortez Ln	2	Roadrunner Ln e/s	CDS	2	190	26	7,940	94	None	94	\$ -
Crestview Terrace	1	Highland Palms s/s	Cameo Palms n/s	2	470	28	13,160	77	CS/SS	85	\$ 6,448
Cristol Place	1	Villeta Drive	CDS	2	190	32	10,125	81	CS/SS	89	\$ 4,961
CROISETTE COURT	1	Darby Rd s/s	CDS	2	535	30	18,750	85	None	85	\$ -
Dalea Court	1	Blazing Star Trail	CDS	2	420	32	16,919	84	CS/SS	92	\$ 8,290
Dandelion Drive	1	Monticello Dr e/s	Liberty Ave w/s	2	790	32	25,280	75	CS/SS	83	\$ 12,387
Dandelion Drive	2	Monticello Ave w/s	Verbena Dr e/s	2	910	32	29,120	82	CS/SS	90	\$ 14,269
Dandelion Drive	3	Verbena Dr w/s	CDS	2	525	32	20,279	82	CS/SS	90	\$ 9,937
DARBY RD	1	Royal Palm Dr	City Limits	2	485	32	15,520	87	None	87	\$ -

City of La Quinta  
Unlimited Budget 2021

Name	Section	From	To	Lns	Length	Width	Area	PCI	Maintenance	PCI	Total
								Before		After	
Date Palm Drive	1	Sagebrush Avenue s/s	Saguaro Drive n/s	2	520	32	16,640	71	CS/SS	79	\$ 8,154
Debbie Drive	1	Victoria Dr n/s	Kristen Ct n/s	2	1,120	36	40,320	84	CS/SS	92	\$ 19,757
Declaration Court	1	Monticello Ave w/s	CDS	2	450	32	17,879	81	CS/SS	89	\$ 8,761
Deerbrook Circle	1	Stonebrook Ct e/s	Bayberry Ln n/s	2	470	32	15,040	71	CS/SS	79	\$ 7,370
Deerbrook Circle	2	Bayberry St s/s	Stonebrook Ct w/s	2	920	32	29,440	71	CS/SS	79	\$ 14,426
Desert Air Street	1	Desert Stream n/s	CDS	2	1,325	32	43,279	81	CS/SS	89	\$ 21,207
Desert Club Drive	1	Avenue 52 n/s	Calle Tampico s/s	2	1,865	35	65,275	69	DO/CS/SS	89	\$ 110,315
Desert Club Drive	2	Calle Tampico n/s	CDS	2	1,000	35	35,000	78	CS/SS	86	\$ 17,150
Desert Crest Drive	1	Desert Air e/s	Dune Palms w/s	2	1,140	37	42,180	85	None	85	\$ -
Desert Eagle Ct	1	Desert Stream	CDS	2	640	32	20,480	85	None	85	\$ -
Desert Fall Way	1	Summer View Way w/s	Cloud View Way w/s	2	665	32	21,280	73	CS/SS	81	\$ 10,427
Desert Fox Drive	1	Desert Stream n/s	Desert Crest s/s	2	750	37	27,750	85	None	85	\$ -
Desert Fox Drive	2	Desert Crest n/s	CDS	2	515	32	16,480	85	None	85	\$ -
Desert Hills Court	1	Desert Crest n/s	CDS	2	520	32	16,640	85	None	85	\$ -
Desert Rock Court	1	Desert Fox w/s	CDS	2	475	32	18,679	86	None	86	\$ -
Desert Sand Court	1	Desert Crest n/s	CDS	2	515	32	16,480	86	None	86	\$ -
Desert Stream Drive	1	Dune Palms Road w/s	Carrie Ln e/s	2	2,455	37	90,835	100	None	100	\$ -
Desert View Court	1	Desert Crest Dr n/s	CDS	2	515	32	16,480	85	None	85	\$ -
Desert Wind Court	1	Desert Air e/s	CDS	2	515	32	19,959	87	None	87	\$ -
Diane Drive	1	Bridgette Way w/s	Debbie Dr e/s	2	615	37	22,755	83	CS/SS	91	\$ 11,150
Diane Drive	2	Debbie Dr w/s	CDS	2	350	32	11,200	79	CS/SS	87	\$ 5,488
Dune Palms Road	1	Avenue 48	Highway 111 s/s	2	2,650	68	180,200	72	CS/SS	80	\$ 88,298
Dune Palms Road	2	Highway 111 n/s	Westward Ho Drive s/s	3	2,560	51	130,560	78	CS/SS	86	\$ 63,974
Dune Palms Road	3	Westward Ho Drive s/s	Miles Rd s/s	3	2,735	60	159,300	69	DO/CS/SS	89	\$ 269,217
Dune Palms Road	4	Miles Avenue n/s	Fred Waring Dr s/s	4	2,565	61	156,465	52	GR/OL	100	\$ 552,321
Eisenhower Drive	1	Washington Street w/s	Coachella Dr n/s	4	4,060	58	235,480	89	None	89	\$ -
Eisenhower Drive	2	Coachella Dr n/s	Avenida Fernando s/s	3	1,100	53	46,420	88	None	88	\$ -
Eisenhower Drive	3	Avenida Fernando s/s	Avenue 50 s/s	4	1,845	71	111,675	73	CS/SS	81	\$ 54,721
Eisenhower Drive	4	Avenue 50 s/s	Calle Tampico n/s	2	2,430	50	121,500	77	CS/SS	85	\$ 59,535
Eisenhower Drive	5	Calle Tampico n/s	Calle Nogales s/s	4	2,045	72	107,160	100	None	100	\$ -
Eisenhower Drive	8	Calle Nogales s/s	Avenida Bermudas n/s	4	5,225	72	325,920	73	CS/SS	81	\$ 159,701
Eisenhower Drive	05A	Avenue 52 s/s	Calle Nogales s/s	4	2,600	72	187,200	77	CS/SS	85	\$ 91,728
Estelo Court	1	Villeta Drive	CDS	2	155	32	8,910	80	CS/SS	88	\$ 4,366
Fiesta Drive	1	Jefferson Street w/s	Roadrunner Lane e/s	2	1,480	25	37,000	77	CS/SS	85	\$ 18,130
Forbes Circle	1	Seeley e/s	Via Coronado E/S	2	830	36	29,880	74	CS/SS	82	\$ 14,641
Foxtail Circle	1	Buttercup Lane s/s	CDS	2	450	32	17,879	77	CS/SS	85	\$ 8,761

City of La Quinta  
Unlimited Budget 2021

Name	Section	From	To	Lns	Length	Width	Area	PCI		Total	
								Before	Maintenance After		
Frances Hack Ln	1	Avenida Bermudas e/s	CDS	2	770	28	34,005	54	GR/OL	100	\$ 120,038
Franklin Court	1	Morris Ave s/s	CDS	2	145	32	8,119	81	CS/SS	89	\$ 3,978
Fred Waring Drive	1	Jefferson Street w/s	Dune Palms Road w/s	3	2,650	70	185,500	76	CS/SS	84	\$ 90,895
Fred Waring Drive	3	Dunes Palms Rd w/s	Adams Street e/s	4	2,605	38	98,990	84	CS/SS	92	\$ 48,505
Fred Waring Drive	4	Adams Street w/s	Venice Dr w/s	6	2,585	91	198,565	73	CS/SS	81	\$ 97,297
Fred Waring Drive	5	Palm Royal w/s	Washington Street e/s	6	1,525	105	150,125	62	DO/CS/SS	82	\$ 253,711
Fred Waring Drive	04a	Venice Dr w/s	Palm Royal w/s	6	1,125	86	81,000	65	DO/CS/SS	85	\$ 136,890
Fronterra Drive	1	Octotillo Drive s/s	Laderra Drive n/s	2	570	32	18,240	84	CS/SS	92	\$ 8,938
Genoa Drive	1	Naples Dr n/a	Torino Dr n/s	2	760	36	27,360	84	CS/SS	92	\$ 13,406
Golden Sands	1	Cameo Palms Drive	CDS	2	180	28	6,939	79	CS/SS	87	\$ 3,400
Goldenrod Circle	1	Buttercup Lane n/s	CDS	2	540	32	20,759	77	CS/SS	85	\$ 10,172
Hancock Court	1	Liberty Ave w/s	CDS	2	260	32	11,799	82	CS/SS	90	\$ 5,782
Hemmings Way	1	Monticello Ave w/s	America Ct w/s	2	285	32	9,120	80	CS/SS	88	\$ 4,469
Highland Palms	1	Washington Street w/s	End	2	1,210	32	38,720	75	CS/SS	83	\$ 18,973
Horseshoe Road	1	Roadrunner Lane e/s	CDS	2	1,000	25	29,109	90	None	90	\$ -
Hummingbird Ln	1	Fiesta Dr s/s	CDS	2	200	25	6,847	100	None	100	\$ -
Hwy 111	1	Washington St w/s	Adams St w/s	6	3,665	108	395,820	64	DO/CS/SS	84	\$ 668,936
Hwy 111	2	Adams St w/s	Jefferson St w/s	6	5,325	100	532,500	57	DO/CS/SS	77	\$ 899,925
Independence Way	1	Monticello Way w/s	CDS	2	370	32	15,319	80	CS/SS	88	\$ 7,506
Independence Way	2	Monticello Way e/s	Jefferson Ave w/s	2	745	32	23,840	80	CS/SS	88	\$ 11,682
Iris Court	1	Blazing Star Trail w/s	CDS	2	350	32	14,679	79	CS/SS	87	\$ 7,193
Irwin Circle	1	North Harland Drive	CDS	2	610	32	23,565	84	CS/SS	92	\$ 11,547
Jefferson Street	1	City Limits	Fred Waring Dr n/s	3	3,285	46	151,110	78	CS/SS	86	\$ 74,044
Jefferson Street	2	Avenue 54 n/s	Avenue 52 s/s	6	5,265	98	451,290	75	CS/SS	83	\$ 221,132
Jefferson Street	3	Avenue 52 n/s	Avenue 50 s/s	6	5,120	95	407,840	75	CS/SS	83	\$ 199,842
Jefferson Street	4	Avenue 50 s/s shared	Avenue 48 s/s shared	3	5,255	42	220,710	75	CS/SS	83	\$ 108,148
Jefferson Street	5	Avenue 48 shared n/s	City Limit shared	3	1,010	62	62,620	80	CS/SS	88	\$ 30,684
Jefferson Street	6	Highway 111 n/s	Vista Grande s/s	6	685	104	66,440	69	DO/CS/SS	89	\$ 112,284
Jefferson Street	7	Vista Grande s/s	Fiesta Drive n/s	2	765	62	47,430	79	CS/SS	87	\$ 23,241
Jefferson Street	8	Fiesta Drive n/s	Westward ho Drive s/s	2	1,150	55	45,250	76	CS/SS	84	\$ 22,173
Jefferson Street	9	Miles Avenue n/s shared	Fred Waring Drive s/s sha	3	2,565	42	107,730	78	CS/SS	86	\$ 52,788
Jefferson Street	10	Avenue 58 s/s	S/S QUARRY LN	2	1,680	28	47,040	68	DO/CS/SS	88	\$ 79,498
Jefferson Street	08A	Westward Ho Drive n/s	Miles Ave s/s	6	2,650	98	249,700	80	CS/SS	88	\$ 122,353
Kara Court	1	Bridgette Way w/s	CDS	2	400	32	12,800	85	None	85	\$ -
Kaye Court	1	Debbie Dr w/s	CDS	2	350	32	14,679	82	CS/SS	90	\$ 7,193
Kristen Court	1	Debbie Dr w/s	CDS	2	350	32	14,679	87	None	87	\$ -

City of La Quinta  
Unlimited Budget 2021

Name	Section	From	To	Lns	Length	Width	Area	PCI		Total	
								Before	Maintenance After		
La Palma Drive	1	Adams Street w/s	Las Vistas e/s	2	1,600	36	57,600	77	CS/SS	85	\$ 28,224
La Palma Drive	2	Camino Azul w/s	Adams Street e/s	3	140	66	6,440	84	CS/SS	92	\$ 3,156
La Quinta Center	1	Hwy 111 s/s	Avenue 47 n/s	2	1,370	40	54,800	82	CS/SS	90	\$ 26,852
La Quinta Drive	1	Hwy 111 s/s	End	5	1,475	60	71,500	85	None	85	\$ -
Ladera Drive	1	Los Manos Drive w/s	Fronterra Drive n/s	2	350	36	12,600	82	CS/SS	90	\$ 6,174
Ladera Drive	2	Fronterra Drive w/s	End	2	510	36	18,360	84	CS/SS	92	\$ 8,996
Lake La Quinta	1	Washington St	Caleo Bay	2	260	46	9,560	88	None	88	\$ -
Las Vistas Drive	1	Fred Waring Drive s/s	Vileta Dr n/s	2	425	36	28,690	79	CS/SS	87	\$ 14,058
Las Vistas Drive	2	Vileta Dr s/s	Sanita Dr n/s		615	36	22,140	81	CS/SS	89	\$ 10,849
Las Vistas Drive	3	Sanita Dr s/s	Forbes Cir n/s		285	36	10,260	82	CS/SS	90	\$ 5,027
Latigo Circle	1	Los Manos Drive e/s	CDS	2	280	32	12,439	85	None	85	\$ -
Laurie Court	1	w/s Bridgette Dr	CDS	2	395	32	16,119	85	None	85	\$ -
Liberty Avenue	1	Morris Ave s/s	Dandelion Dr s/s	2	935	32	29,920	81	CS/SS	89	\$ 14,661
Los Manos Drive	1	Miles Avenue n/s	Octotillo Drive e/s	2	1,050	32	33,600	81	CS/SS	89	\$ 16,464
Low Drive	1	Seeley Drive W/S	North Harland Drive W/S	2	840	36	30,240	82	CS/SS	90	\$ 14,818
Madison Street	1	Avenue 50 s/s shared	Vista Bonita s/s shared	1	2,605	12	31,260	100	None	100	\$ -
Madison Street	3	Vista Bonita s/s shared	Avenue 52 n/s shared	1	2,550	12	30,600	100	None	100	\$ -
Madison Street	4	Avenue 54 s/s	Airport Bl s/s	4	5,225	82	336,650	100	None	100	\$ -
Madison Street	5	Airport Boulevard s/s	Avenue 58 n/s	4	5,275	80	299,600	100	None	100	\$ -
Madison Street	6	Avenue 58 s/s	Avenue 60 n/s	4	5,630	82	391,660	83	CS/SS	91	\$ 191,913
Madison Street	03A	N/S AVENUE 54	S/S AVENUE 52	4	5,365	80	364,820	83	CS/SS	91	\$ 178,762
Main Street	1	Desert Club Dr e/s	Avenida La Fonda n/s	2	900	32	28,800	78	CS/SS	86	\$ 14,112
Malia Circle	1	Ladera Drive	CDS	2	170	32	8,919	83	CS/SS	91	\$ 4,370
Marguerite Court	1	Star Flower Trail n/s	CDS	2	400	32	16,279	85	None	85	\$ -
Marigold Lane	1	Blazing Star Trail s/s	Buttercup Lane s/s	2	975	32	31,200	80	CS/SS	88	\$ 15,288
Mariposa Court	1	Blazing Star Trail n/s	CDS	2	430	32	17,239	74	CS/SS	82	\$ 8,447
Memorial Place	1	Monticello Ave e/s	CDS	2	675	32	25,079	83	CS/SS	91	\$ 12,289
Messina Court	1	Torino Dr n/s	CDS	2	235	32	10,999	83	CS/SS	91	\$ 5,390
Milago Drive	1	Canterra Drive s/s	Octotillo Drive n/s	2	350	32	11,200	82	CS/SS	90	\$ 5,488
Milan Court	1	Naples Dr n/s	Torino Dr n/s	2	765	36	27,540	81	CS/SS	89	\$ 13,495
Milan Court	2	Torino Dr n/s	CDS	2	235	32	10,999	83	CS/SS	91	\$ 5,390
Miles Avenue	1	Jefferson Ave w/s (Westbound Only)	Dune Palms Road w/s (Westbound)	4	2,655	76	168,315	82	CS/SS	90	\$ 82,474
Miles Avenue	3	Dune Palms Road w/s	Washington Street e/s	5	6,170	82	505,940	75	CS/SS	83	\$ 247,911
Monroe Street	1	Ave 62 n/s	Ave 61 n/s	2	3,300	26	85,800	77	CS/SS	85	\$ 42,042
Monroe Street	2	Ave 61 n/s	Ave 60 n/s	2	2,040	32	65,280	71	CS/SS	79	\$ 31,987
Monroe Street	3	Ave 60 n/s (southbound)	Ave 58 n/s (southbound)	1	5,380	14	75,320	71	CS/SS	79	\$ 36,907

## City of La Quinta Unlimited Budget 2021

Name	Section	From	To	Lns	Length	Width	Area	PCI		Total	
								Before	Maintenance After		
Monroe Street	4	Ave 58 n/s shared	2660' s/o Airport (southbound)	2	2,650	32	84,800	72	CS/SS	80	\$ 41,552
Monroe Street	5	2660' s/o Airport (southbound)	Airport Blvd s/s (southbound)	3	2,660	41	109,060	79	CS/SS	87	\$ 53,439
Monroe Street	6	Airport Blvd n/s (southbound)	1985' n/o Airport Bl (southbound)	2	1,985	32	63,520	78	CS/SS	86	\$ 31,125
Monroe Street	7	1985' n/o Airport Bl (southbound)	Avenue 54 s/s (southbound)	1	3,265	13	64,045	94	None	94	\$ -
Monroe Street	8	Avenue 54 s/s (southbound)	Avenue 53 n/s (southbound)	1	2,700	13	35,100	72	CS/SS	80	\$ 17,199
Monroe Street	9	Avenue 53 n/s (southbound)	Avenue 52 s/s (southbound)	1	2,560	13	33,280	34	GR/OL	100	\$ 117,478
Monticello Avenue	1	Miles Ave n/s	Fred Waring s/s	2	2,710	32	86,720	78	CS/SS	86	\$ 42,493
Morning Glory Court	1	Verbena Ave e/s	CDS	2	595	32	22,519	82	CS/SS	90	\$ 11,034
Morning Glory Court	2	Verbena Ave w/s	CDS	2	525	32	20,279	83	CS/SS	91	\$ 9,937
Morris Avenue	1	Monticello Ave e/s	Liberty Ave e/s	2	525	32	16,800	80	CS/SS	88	\$ 8,232
Morris Avenue	2	Monticello Ave w/s	CDS	2	460	32	18,199	81	CS/SS	89	\$ 8,918
Naples Drive	1	Milan Ct w/s	Genoa Dr e/s	2	1,945	36	70,020	80	CS/SS	88	\$ 34,310
Nolan Circle	1	North Harland Drive	CDS	2	585	33	22,694	81	CS/SS	89	\$ 11,120
North Harland Drive	1	Miles Avenue n/s	West Harland Drive s/s	2	1,000	36	36,000	81	CS/SS	89	\$ 17,640
Nuevo Drive	1	Los Manos Drive e/s	Dune Palms Rd w/s	2	1,530	36	55,080	85	None	85	\$ -
Ocotillo Drive	1	Adams Street e/s	Fronterra Drive w/s	2	575	36	20,700	83	CS/SS	91	\$ 10,143
Ocotillo Drive	2	Fronterra Drive	CDS	2	1,760	36	61,680	77	CS/SS	85	\$ 30,223
Pala Circle	1	Canterra Drive s/s	CDS	2	130	32	7,639	86	None	86	\$ -
Palermo Court	1	Torino Dr n/s	CDS	2	235	32	10,999	84	CS/SS	92	\$ 5,390
Palm Garden Place	1	Cameo Palms n/s	CDS	2	180	28	7,824	82	CS/SS	90	\$ 3,834
Palm Royal	1	Washington St e/s	Rome Dr. n/s	3	2,715	53	143,495	81	CS/SS	89	\$ 70,313
Palm Royal	2	Rome Dr. n/s	Fred Waring n/s	2	410	28	11,480	80	CS/SS	88	\$ 5,625
Paloma Court	1	Calle Paloma w/s	End	2	310	32	9,920	74	CS/SS	82	\$ 4,861
Park Avenue	1	Calle Tampico n/s	Avenue 50	2	2,730	40	109,200	80	CS/SS	88	\$ 53,508
Parkbrook Court	1	Birchcrest Cir w/s	CDS	2	230	32	11,405	84	CS/SS	92	\$ 5,588
Parma Court	1	Torino Dr n/s	CDS	2	235	32	10,999	83	CS/SS	91	\$ 5,390
Pompeii Court	1	Venice Dr w/s	CDS	2	685	32	25,399	83	CS/SS	91	\$ 12,446
Ramblewood Ct	1	Sunbrook Ln	End	2	320	32	13,719	80	CS/SS	88	\$ 6,722
Randolph Court	1	Monticello Ave w/s	CDS	2	190	32	9,559	82	CS/SS	90	\$ 4,684
Roadrunner Lane	1	Cortez Lane n/s	Westward Ho Drive s/s	2	1,200	25	30,000	97	None	97	\$ -
Rockberry Court	1	Coldbrook Ln w/s	CDS	2	385	32	16,365	76	CS/SS	84	\$ 8,019
Rome Drive	1	Milan Ct w/s	Palm Royal e/s	2	180	28	5,040	89	None	89	\$ -
Roudel Ln	1	Cortez Ln n/s	End	2	600	25	15,000	86	None	86	\$ -
Saffron Court	1	Star Flower Trail n/s	CDS	2	400	32	16,279	82	CS/SS	90	\$ 7,977
Sagebrush Avenue	1	160' w/o Date Palm Drive	Washington Street e/s	2	1,350	32	43,200	71	CS/SS	79	\$ 21,168
Saguaro Drive	1	CDS	DATE PALM W/S	2	1,260	32	41,940	71	CS/SS	79	\$ 20,551

City of La Quinta  
Unlimited Budget 2021

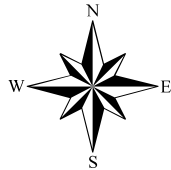
Name	Section	From	To	Lns	Length	Width	Area	PCI		Total	
								Before	Maintenance After		
Salerno Court	1	Torino Dr n/s	CDS	2	235	32	10,999	85	None	85	\$ -
San Marino Court	1	Venice Dr w/s	CDS	2	685	32	25,399	79	CS/SS	87	\$ 12,446
Sand Flower Place	1	Cameo Plams n/s	CDS	2	180	28	7,824	82	CS/SS	90	\$ 3,834
Sanita Drive	1	Arosa Way s/s	CDS	2	1,720	36	65,039	75	CS/SS	83	\$ 31,869
Seasons Way	1	Calle Tampico n/s	Springtime Way s/s	2	450	36	16,200	41	GR/OL	100	\$ 57,186
Seeley Drive	1	Forbes Circle s/s	Bradford Circle n/s	2	570	36	20,520	82	CS/SS	90	\$ 10,055
Seeley Drive	2	Bradford Circle	Miles Avenue	2	470	73	29,570	82	CS/SS	90	\$ 14,489
Shadwell Circle	1	Monticello Ave w/s	CDS	2	300	32	13,079	78	CS/SS	86	\$ 6,409
Siena Court	1	Genoa Dr w/s	CDS	2	675	32	25,079	85	None	85	\$ -
Silver Rock	1	S/S Avenue 52	Club House	2	3,000	35	105,000	98	None	98	\$ -
Silver Rock	2	Club House	Jefferson Ave w/s	2	5,570	30	167,100	100	None	100	\$ -
Simon Drive	1	Washington Street e/s	Highway 111 s/s	2	1,035	61	63,135	95	None	95	\$ -
Singing Palms Drive	1	Washington Street w/s	Cameo Palm Drive w/s	2	250	32	8,000	86	None	86	\$ -
Singing Palms Drive	2	Cameo Palms Drive	CDS	2	200	32	8,299	82	CS/SS	90	\$ 4,067
Sonesta Way	1	Villeta Drive n/s	Villeta Drive n/s	2	1,120	36	40,320	72	CS/SS	80	\$ 19,757
Springbrook Court	1	Sunbrook Ln n/s	CDS	2	135	32	7,799	72	CS/SS	80	\$ 3,822
Springtime Way	1	Desert Club e/s	CDS	2	1,240	36	43,040	64	DO/CS/SS	84	\$ 72,738
Star Flower Trail	1	Dune Palms Road e/s	CDS	2	1,200	36	46,679	78	CS/SS	86	\$ 22,873
Stonebrook Court	1	Deerbrook Cir n/s	CDS	2	290	32	12,759	68	DO/CS/SS	88	\$ 21,563
Summer View Way	1	Springtime Way n/s	Desert Fall Way n/s	2	480	32	15,360	65	DO/CS/SS	85	\$ 25,958
Summerbrook Court	1	Coldbrook Ln w/s	CDS	2	150	32	8,279	64	DO/CS/SS	84	\$ 13,992
Sunberry Court	1	Birchcrest Circle n/s	CDS	2	120	32	5,376	84	CS/SS	92	\$ 2,634
Sunbrook Ln	1	Woodberry Ln s/s	CDS	2	2,600	36	96,720	65	DO/CS/SS	85	\$ 163,457
Sweetbush Lane	1	Buttercup Lane n/s	CDS	2	545	32	20,919	83	CS/SS	91	\$ 10,250
Tiara Place	1	Villeta Drive n/s	CDS	2	260	32	11,799	81	CS/SS	89	\$ 5,782
Torino Drive	1	Genoa Dr w/s	Milan Ct e/s	2	1,850	37	68,450	83	CS/SS	91	\$ 33,541
Tortola Circle	1	Ladera Drive	CDS	2	165	32	8,759	85	None	85	\$ -
Venice Drive	1	Fred Waring n/s	Naples Rd s/s	2	125	47	3,875	82	CS/SS	90	\$ 1,899
Venice Drive	2	Naples Rd n/s	Torino Dr s/s	2	710	36	25,560	85	None	85	\$ -
Verbena Drive	1	Star Flower Trail s/s	Miles Ave n/s	2	740	36	26,640	80	CS/SS	88	\$ 13,054
Verbena Drive	2	Star Flower Trail n/s	CDS	2	400	32	16,279	78	CS/SS	86	\$ 7,977
Verona Court	1	Torino Dr n/s	CDS	2	235	32	10,999	84	CS/SS	92	\$ 5,390
Via Caliente	1	Via Del Monte e/s	End	2	340	37	12,580	81	CS/SS	89	\$ 6,164
Via Coronado	1	Forbes Circle s/s	CDS	2	720	37	30,119	82	CS/SS	90	\$ 14,758
Via Del Monte	1	Via Sevilla s/s	Via Caliente s/s	2	315	37	11,655	83	CS/SS	91	\$ 5,711
Via Del Sol	1	Via Sevilla n/s	CDS	2	185	33	9,584	86	None	86	\$ -



### City of La Quinta Unlimited Budget 2021

<b>Name</b>	<b>Section</b>	<b>From</b>	<b>To</b>	<b>Lns</b>	<b>Length</b>	<b>Width</b>	<b>Area</b>	<b>PCI Before</b>	<b>Maintenance</b>	<b>PCI After</b>	<b>Total</b>
Via Sevilla	1	Via Coronado w/s	Washington St e/s	2	2,185	37	80,845	82	CS/SS	90	\$ 39,614
Via Tranquillo	1	Vista Grande s/s	End	2	120	32	3,840	88	None	88	\$ -
Victoria Drive	1	Bridgette Way w/s	Adams St e/s	2	1,140	37	42,180	86	None	86	\$ -
Villeta Drive	1	Sanita Drive n/s	Sonesta Drive s/s	2	3,600	36	129,600	75	CS/SS	83	\$ 63,504
Violet Court	1	Bridgette Way w/s	CDS	2	395	32	16,119	86	None	86	\$ -
Vista Grande	1	Jefferson Street e/s	End	2	925	37	34,225	88	None	88	\$ -
Wakefield Circle	1	Coldbrook Ln s/s	Cold Brook Ln s/s	2	1,950	32	62,400	70	CS/SS	78	\$ 30,576
Washington Street	1	Avenue 52 s/s	Calle Tampico n/s	4	1,410	92	110,200	97	None	97	\$ -
Washington Street	2	Calle Tampico n/s	Avenida Montero n/s	6	4,435	92	369,300	100	None	100	\$ -
Washington Street	4	Avenida Montero n/s	Eisenhower Drive n/s	7	1,890	112	211,680	72	CS/SS	80	\$ 103,723
Washington Street	5	Eisenhower Drive n/s	Avenue 47 n/s	6	4,440	92	360,780	78	CS/SS	86	\$ 176,782
Washington Street	7	Avenue 47 n/s	Simon Drive s/s	5	1,780	86	153,080	77	CS/SS	85	\$ 75,009
Washington Street	8	Simon Drive s/s	Highway 111 s/s	8	965	99	80,885	79	CS/SS	87	\$ 39,634
Washington Street	9	Highway 111 n/s	Miles Avenue n/s	6	2,845	86	217,830	74	CS/SS	82	\$ 106,737
Washington Street	11	Miles Avenue n/s	Via Sevilla n/s	6	1,600	99	137,680	73	CS/SS	81	\$ 67,463
Washington Street	12	Via Sevilla n/s	Fred Waring Drive s/s	6	1,670	88	128,900	80	CS/SS	88	\$ 63,161
Washington Street	13	Fred Waring Drive n/s	City Limit	6	2,955	82	212,435	82	CS/SS	90	\$ 104,093
Washington Street Frontal	1	Washington Street w/s	Singing Palms n/s	1	185	18	3,330	82	CS/SS	90	\$ 1,632
Washington Street Frontal	2	Singing Palms n/s	Highland Palms n/s	2	1,800	30	54,000	68	DO/CS/SS	88	\$ 91,260
Washington Street Frontal	3	Highland Palm n/s	Washington St w/s	2	1,000	30	30,000	66	DO/CS/SS	86	\$ 50,700
West Harland Drive	1	North Harland Drive e/s	Las Vistas Drive e/s	2	835	36	30,060	80	CS/SS	88	\$ 14,729
Westward Ho Drive	1	Jefferson St w/s (Eastbound Only)	Dune Palms Rd e/s (Eastbound)	2	2,620	30	78,600	79	CS/SS	87	\$ 38,514
Williamstone Way	1	Liberty Ave w/s	Monticello Ave e/s	2	600	32	19,200	82	CS/SS	90	\$ 9,408
Willow Circle	1	Blazing Star Trail s/s	CDS	2	325	32	13,879	85	None	85	\$ -
Winter Cove Court	1	Summer View Way e/s	CDS	2	420	32	13,440	79	CS/SS	87	\$ 6,586
Woodberry Ln	1	Adams St w/s	Sunbrook Ln e/s	2	120	36	4,320	83	CS/SS	91	\$ 2,117
								80		87	\$ 16,177,062

# City of La Quinta Unlimited Budget Map 2021



**Legend**

**La Quinta**

— Private Streets

**Maintenance**

- None
- CS/SS
- DO/CS/SS
- GR/OL

