







**Legend**

-  Parcel boundaries
-  City boundary

**FLOOD ZONE**

-  A
-  AO
-  X




City of La Quinta

FEMA Flood Zone Map  
(Pre-LOMA)  
City Area



2,000 1,000 0 2,000 4,000 6,000 Feet



March 2009

**Exhibit 3A**