














City of La Quinta Riverside County, CA Storm Drain Atlas

Riverside County RTSN Grid: 7528

Legend

 City Limits 2008	 Storm Drain Size and Material Slope (%)
 Riverside County Grid	 Catch Basin Width
 Parcels 2008	 Grate Inlet Width
 Retention Basin Bottom Elevation	 Manhole/Dry Well
 Open Channel	 Under Sidewalk Drain
 Flow Direction	 Sand Filter

7519	7520	7521
7530	7529	7528
7531	7532	7533



PSOMAS

Sep 17, 2009

