














City of La Quinta Riverside County, CA Storm Drain Atlas

Riverside County RTSN Grid: 6612

Legend

- | | | |
|---------------------------------------------------------------------------------------------------------|--------------------------------------------------------------------------------------------------------|----------------------|
|  City Limits 2008 |  18" RCP | Size and Material |
|  Riverside County Grid |  8' | Storm Drain |
|  Parcels 2008 |  2' | Catch Basin |
|  Retention Basin |  Manhole/Dry Well | Grate Inlet |
|  Open Channel |  Under Sidewalk Drain | Manhole/Dry Well |
|  Flow Direction |  Sand Filter | Under Sidewalk Drain |
| | | Sand Filter |

6602	6601	7606
6611	6612	7607
6614	6613	7618



PSOMAS

Sep 17, 2009

