
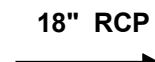














City of La Quinta Riverside County, CA Storm Drain Atlas

Riverside County RTSN Grid: 7628

Legend

 City Limits 2008	 18" RCP 0.50	 Storm Drain Slope (%)
 Riverside County Grid	 Catch Basin 8' Width	
 Parcels 2008	 Grate Inlet 2' Width	
 Retention Basin 66.00' Bottom Elevation	 Manhole/Dry Well	
 Open Channel	 Under Sidewalk Drain	
 Flow Direction	 Sand Filter	

7620	7621	7622
7629	7628	7627
7632	7633	7634



PSOMAS

Sep 17, 2009

