

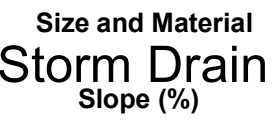


















City of La Quinta Riverside County, CA Storm Drain Atlas

Riverside County RTSN Grid: 7627

Legend

 City Limits 2008	 18" RCP 0.50	 Size and Material Storm Drain Slope (%)
 Riverside County Grid	 8'	 Catch Basin Width
 Parcels 2008	 2'	 Grate Inlet Width
 Retention Basin	 66.00'	 Manhole/Dry Well Bottom Elevation
 Open Channel		 Under Sidewalk Drain
 Flow Direction		 Sand Filter

7621	7622	7623
7628	7627	7626
7633	7634	7635



PSOMAS

Sep 17, 2009

