














# City of La Quinta Riverside County, CA Storm Drain Atlas

Riverside County RTSN Grid: 7622

**Legend**

 City Limits 2008	 18" RCP 0.50	<b>Storm Drain</b> Size and Material Slope (%)
 Riverside County Grid	 8"	<b>Catch Basin</b> Width
 Parcels 2008	 2"	<b>Grate Inlet</b> Width
 Retention Basin 66.00' Bottom Elevation	 Manhole/Dry Well	
 Open Channel	 Under Sidewalk Drain	
 Flow Direction	 Sand Filter	

7616	7615	7614
7621	7622	7623
7628	7627	7626



PSOMAS

Sep 17, 2009

