
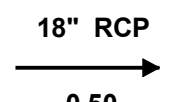













# City of La Quinta Riverside County, CA Storm Drain Atlas

Riverside County RTSN Grid: 7621

## Legend

- |   |   |   |
|---|---|---|
|  City Limits 2008      |  18" RCP<br>0.50 | Size and Material<br>Storm Drain<br>Slope (%) |
|  Riverside County Grid |  8'              | Catch Basin<br>Width                          |
|  Parcels 2008          |  2'              | Grate Inlet<br>Width                          |
|  Retention Basin       |                  | Manhole/Dry Well                              |
|  Open Channel          |                  | Under Sidewalk Drain                          |
|  Flow Direction        |                  | Sand Filter                                   |
|   |   | 66.00'<br>Bottom Elevation                    |

7617	7616	7615
7620	7621	7622
7629	7628	7627



PSOMAS

Sep 17, 2009

