














City of La Quinta Riverside County, CA Storm Drain Atlas

Riverside County RTSN Grid: 7609

Legend

	City Limits 2008		18" RCP 0.50	Size and Material Storm Drain Slope (%)
	Riverside County Grid		8'	Catch Basin Width
	Parcels 2008		2'	Grate Inlet Width
	Retention Basin 66.00'			Manhole/Dry Well
	Open Channel Bottom Elevation			Under Sidewalk Drain
	Flow Direction			Sand Filter

7605	7604	7603
7608	7609	7610
7617	7616	7615



PSOMAS

Sep 17, 2009

